

Fawkham Neighbourhood Plan Open Space Evidence Report:

Appendix 2 - Open Space Site Maps

On the attached maps, the following is used to indicate the type of Open Space:

A = Amenity Greenspace

C = Cemeteries and Churchyards

N = Natural and Semi-Natural

S = Land Associated with Outdoor Sports Facilities

Below is a full list of the names and numbers of the Open Spaces:

Site Number	Site Name
Amenity Greenspace	
A1	Baldwins Green
A2	Footway verge
A3	Village Green
A4	Small Grains
A5	Rogers Wood Lane triangle
Cemeteries and Churchyards	
C1	St. Mary's Churchyard
Natural and Semi-Natural	
N1	Church Meadow (part 1)
N2	Church Meadow (part 2)
N3	Churchdown Wood
N4	Saxten and Cages Woods
N5	Wilmay Copse
N6	Loaves Wood
N7	Fawkham Valley woods
N8	Cross House woodland
N9	Roger's Wood
N10	Scudders Shaw
N11	Woodland East of Salts Farm
N12	Pennis Wood
N13	Choaks Wood
N14	Horton Wood (part of)
N15	Billet Wood
N16	Gallows Wood
N17	Woodland besides Three Gates Road
N18	Hatchfield Wood
N19	Parkfield Wood
N20	Woodland at Hill Barn Farm

Site Number	Site Name
Natural and Semi-Natural	
N21	Parefield Wood
N22	Grove Wood
N23	Hopkins Spring Wood
N24	Shortledge Wood
N25	Fawkham Primary Woodland/Forest School
N26	SteePhill School Orchard and Forest School
N27	Church Downs grassland
N28	Brands Hatch grassland
Land Associated with Outdoor Sports Facilities	
S1	Corinthian (Fawkham Valley) Golf Course
S2	Redlibbets Golf Course (part of)
S3	Corinthian Sports Club: football pitches
S4	Fawkham Primary sports field
S5	SteePhill School sports field



Lych Gate

57.2m

Path (um)

Pond

LB

The Shaws

Laurel Bank

FAWKHAM ROAD

A1

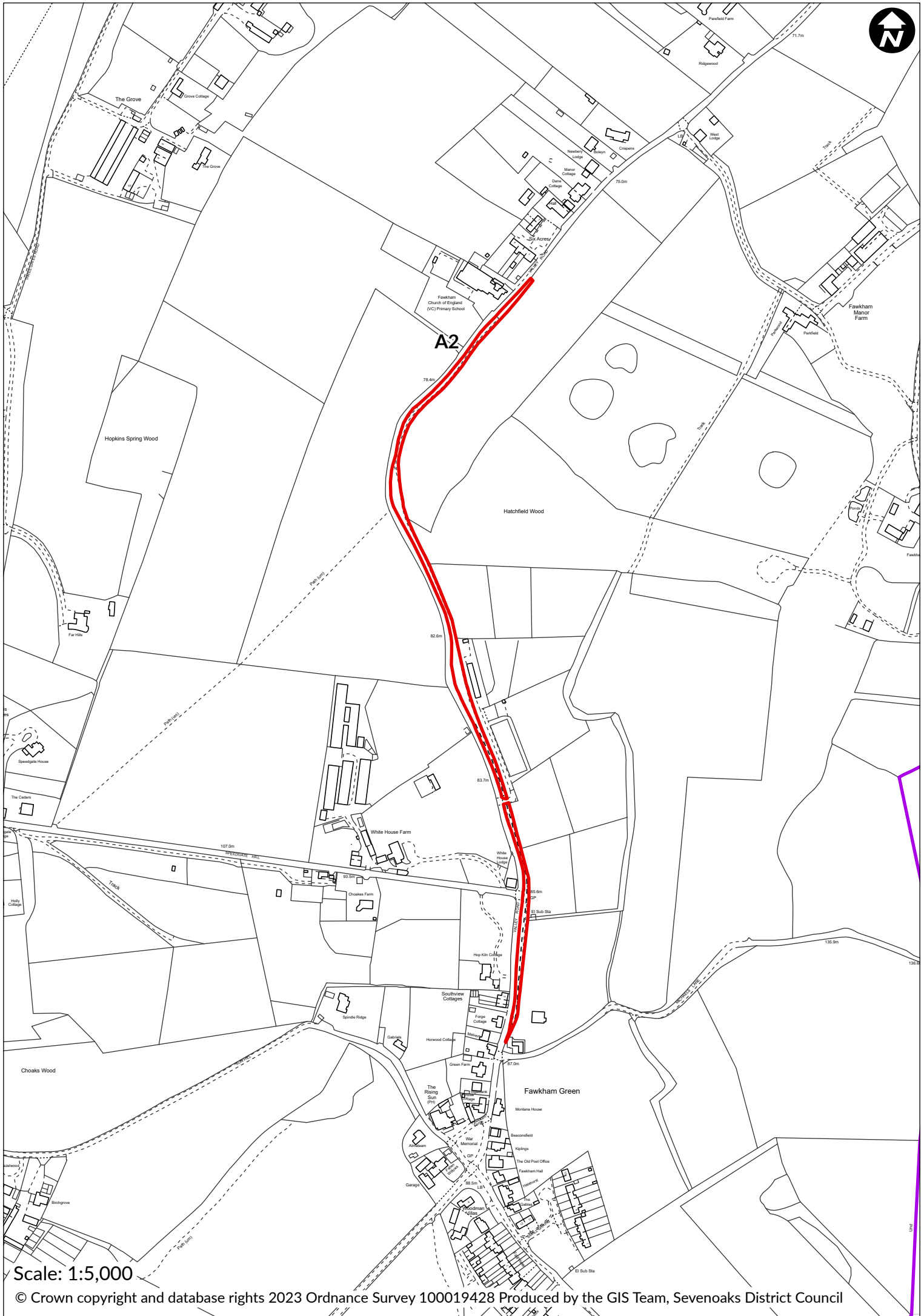
Endsleigh

Bonnyrigg

Bank Cottage

Scale: 1:500

© Crown copyright and database rights 2023 Ordnance Survey 100019428 Produced by the GIS Team, Sevenoaks District Council



Scale: 1:5,000



The
Rising
Sun
(PH)

Inglebank
Rose
Cottage

Fawkham
Forge

War
Memorial

A3

GP

Fallen
Willows

88.5m

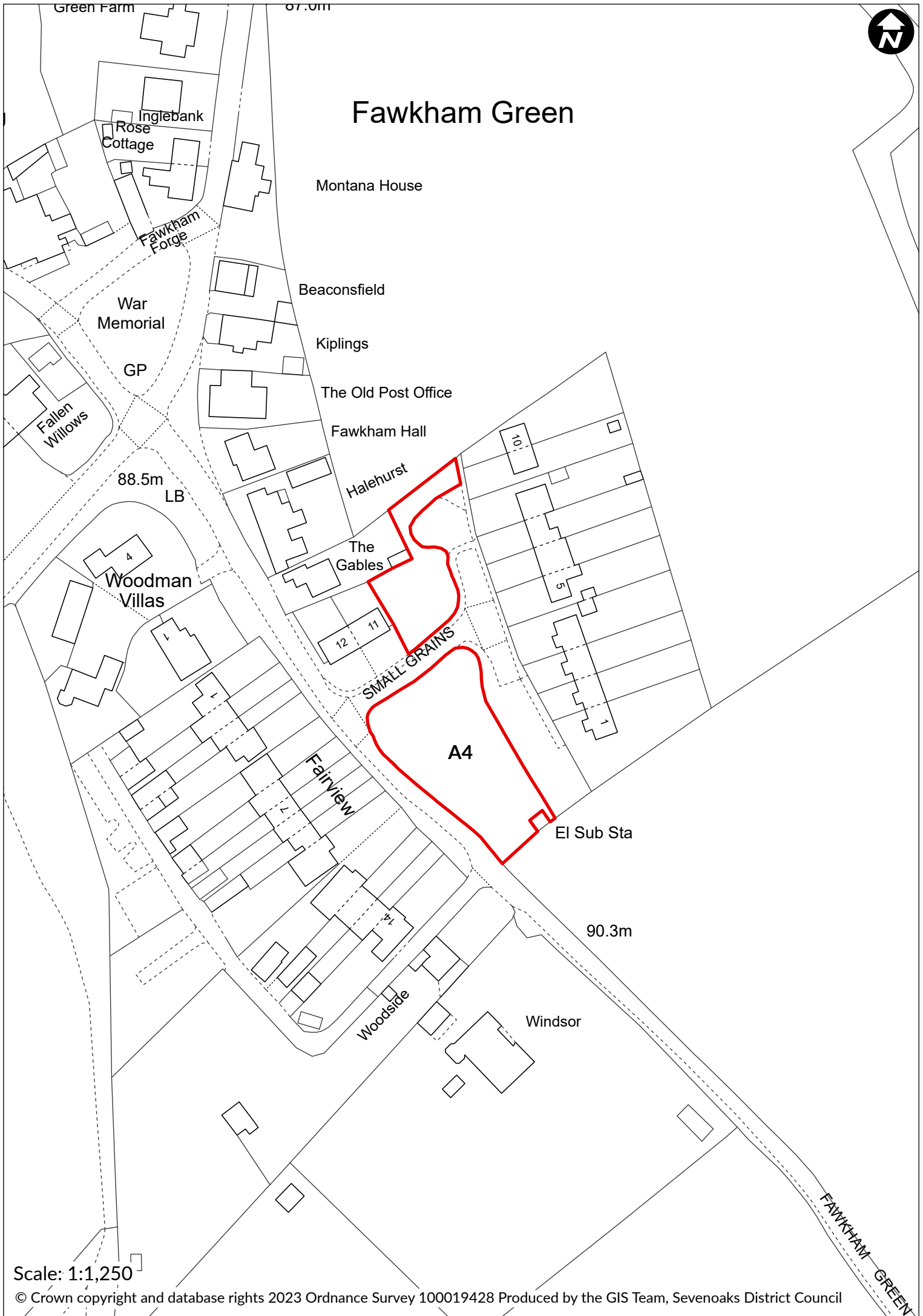
LB

Scale: 1:500

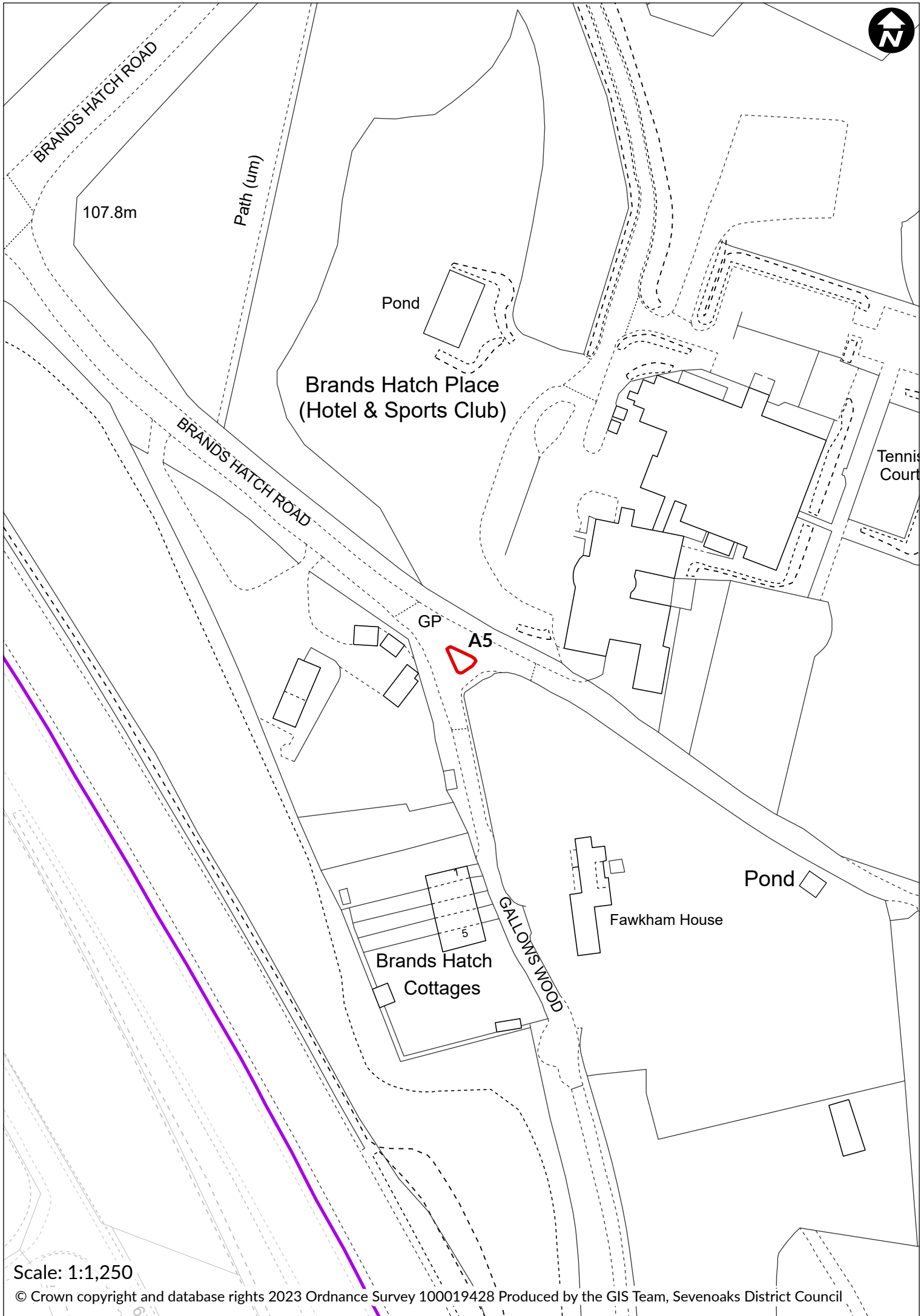
© Crown copyright and database rights 2023 Ordnance Survey 100019428 Produced by the GIS Team, Sevenoaks District Council



Fawkham Green

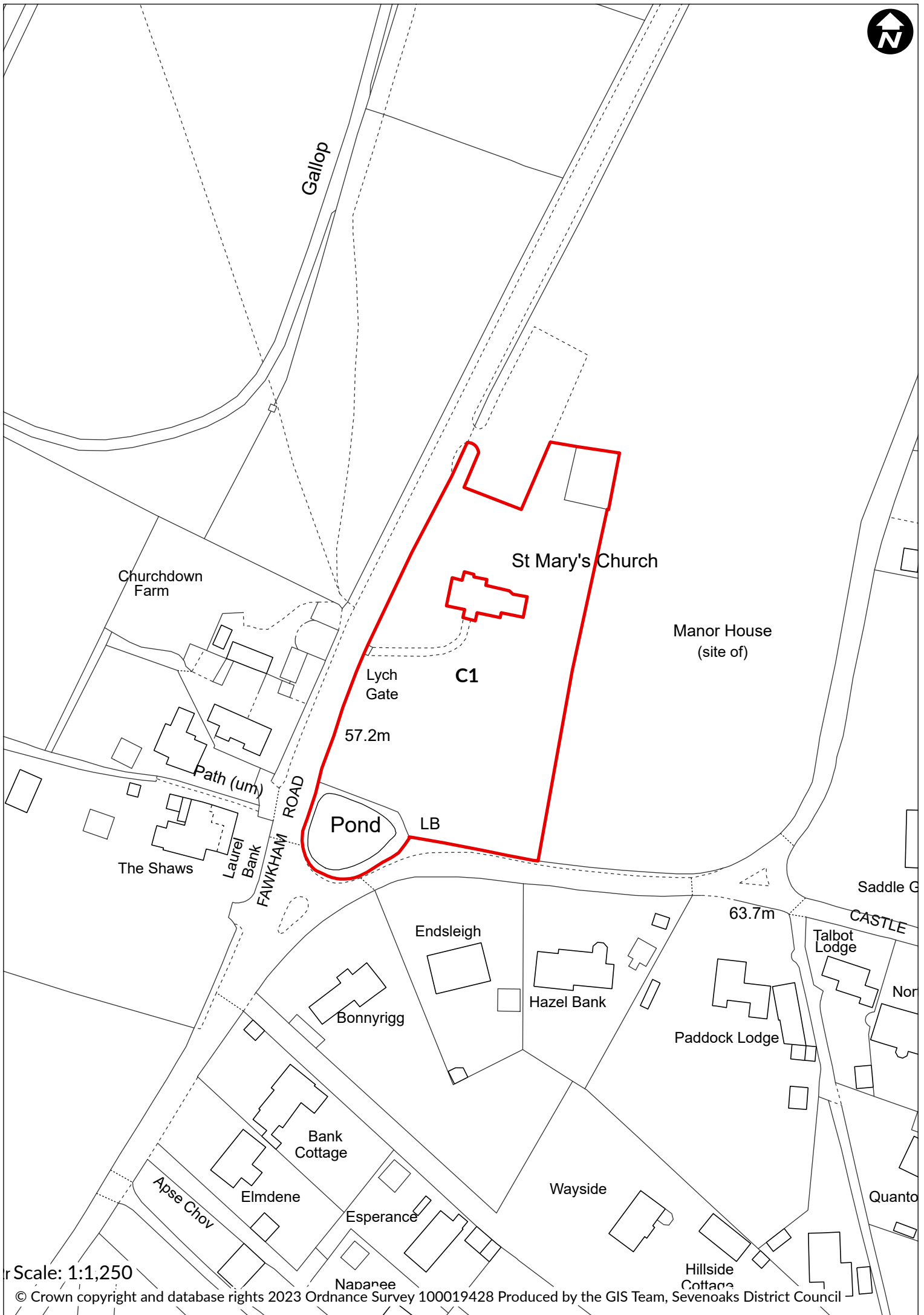


Scale: 1:1,250



Scale: 1:1,250

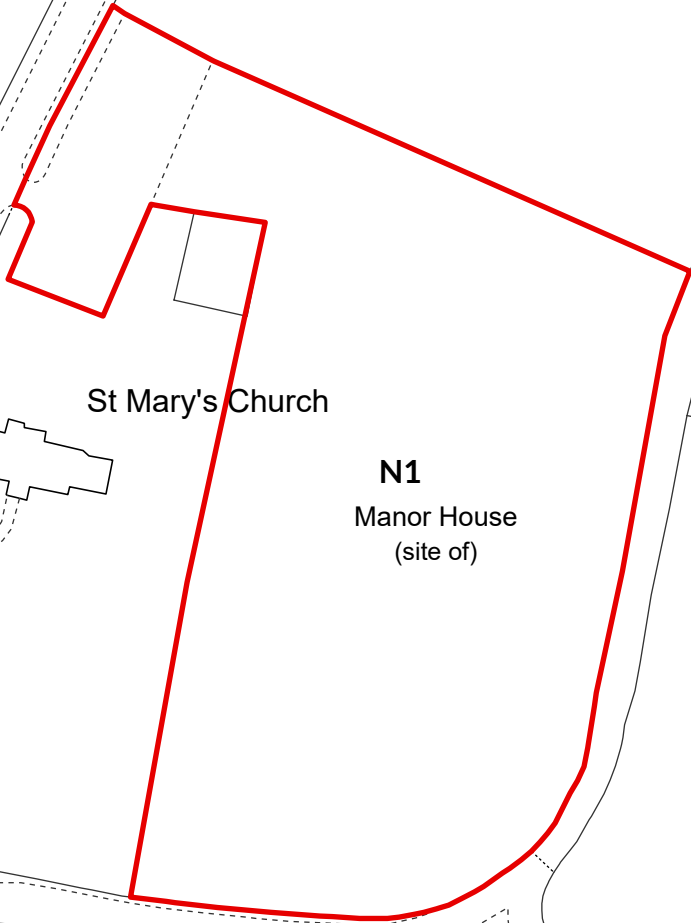
© Crown copyright and database rights 2023 Ordnance Survey 100019428 Produced by the GIS Team, Sevenoaks District Council



Scale: 1:1,250



Gallop



St Mary's Church

N1
Manor House
(site of)

Lych
Gate

57.2m

Pond

LB

Saddle Gate

Steephill
School

West
Minch

63.7m

CASTLE HILL

Talbot
Lodge

Northdown

Endsleigh

Hazel Bank

Paddock Lodge

Ivydene

Bonnyrigg

Bank
Cottage

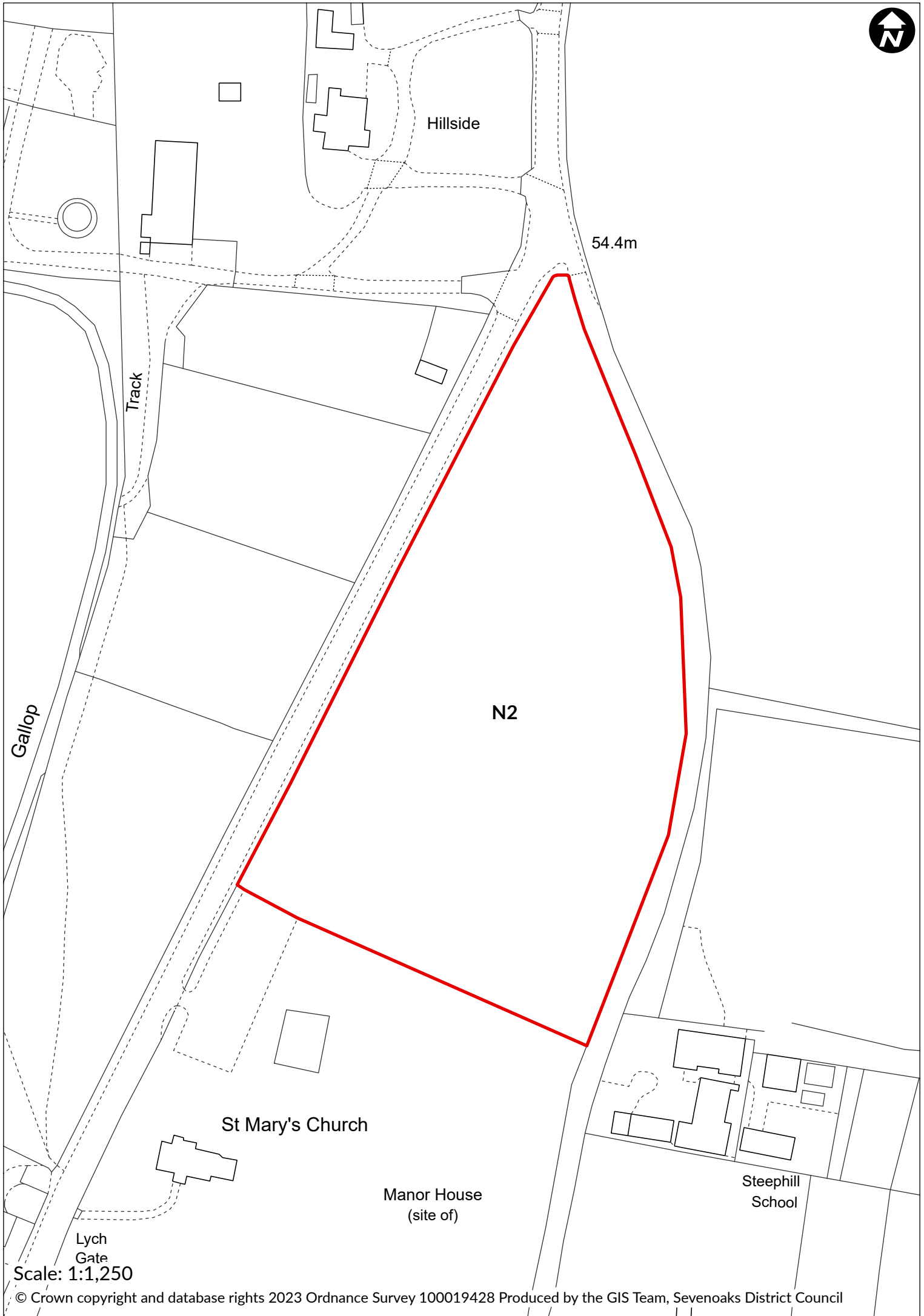
Wayside

Quantocks

Rosemont

Hurstgrove

Elmdene
Scale: 1:1,250
Esperance



Hillside

54.4m

Track

Gallop

N2

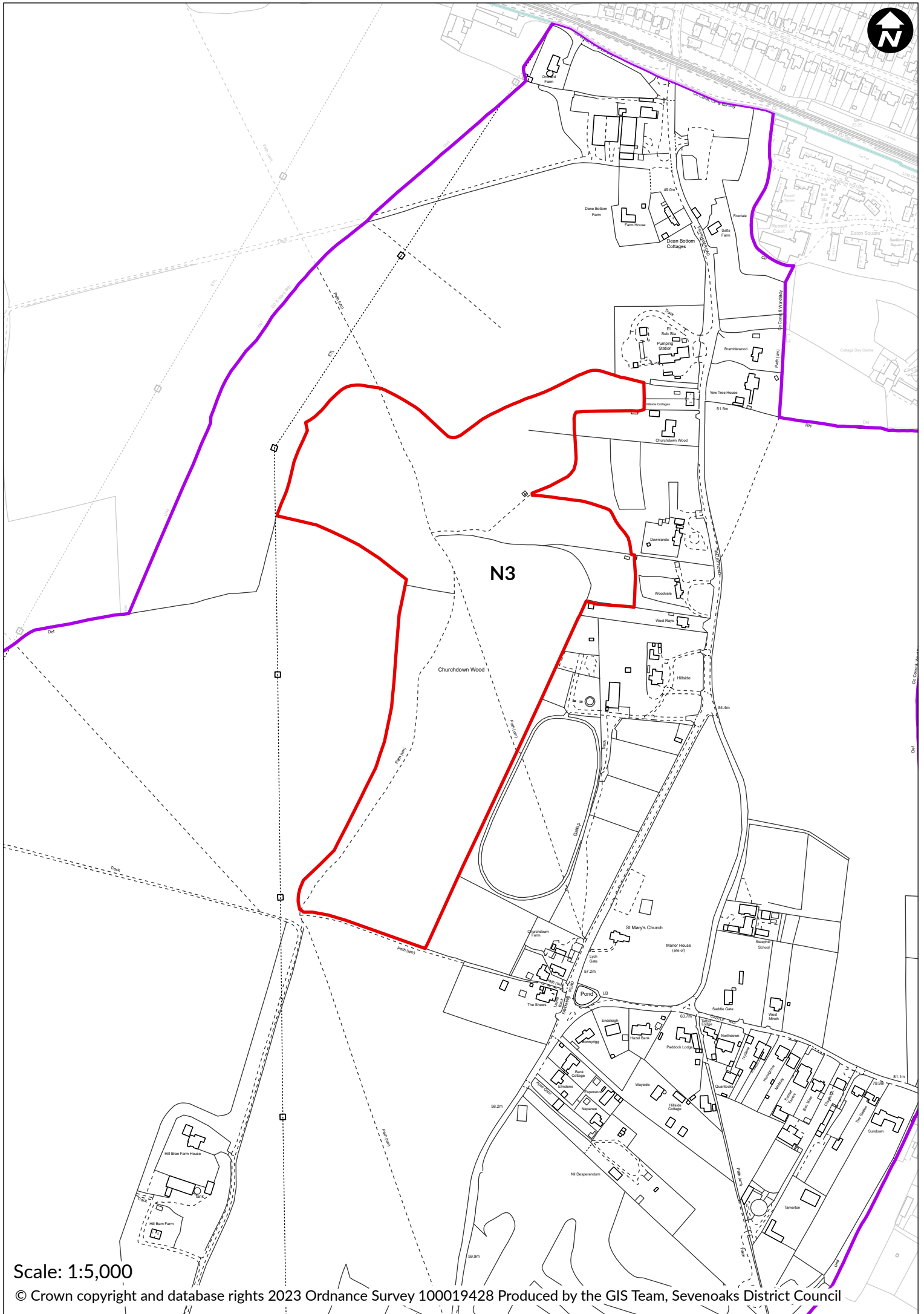
St Mary's Church

Manor House
(site of)

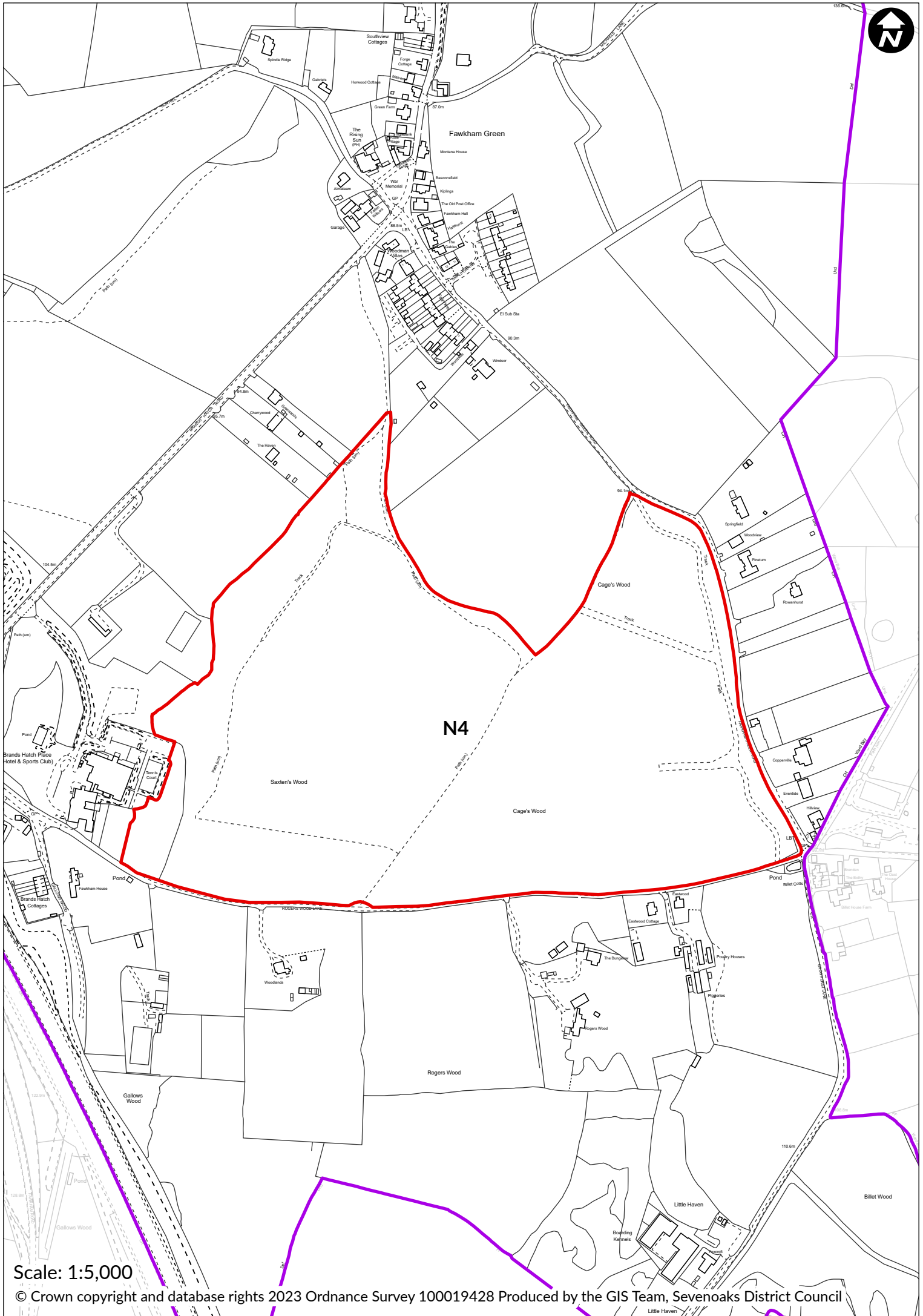
Steephill
School

Lych
Gate

Scale: 1:1,250



Scale: 1:5,000

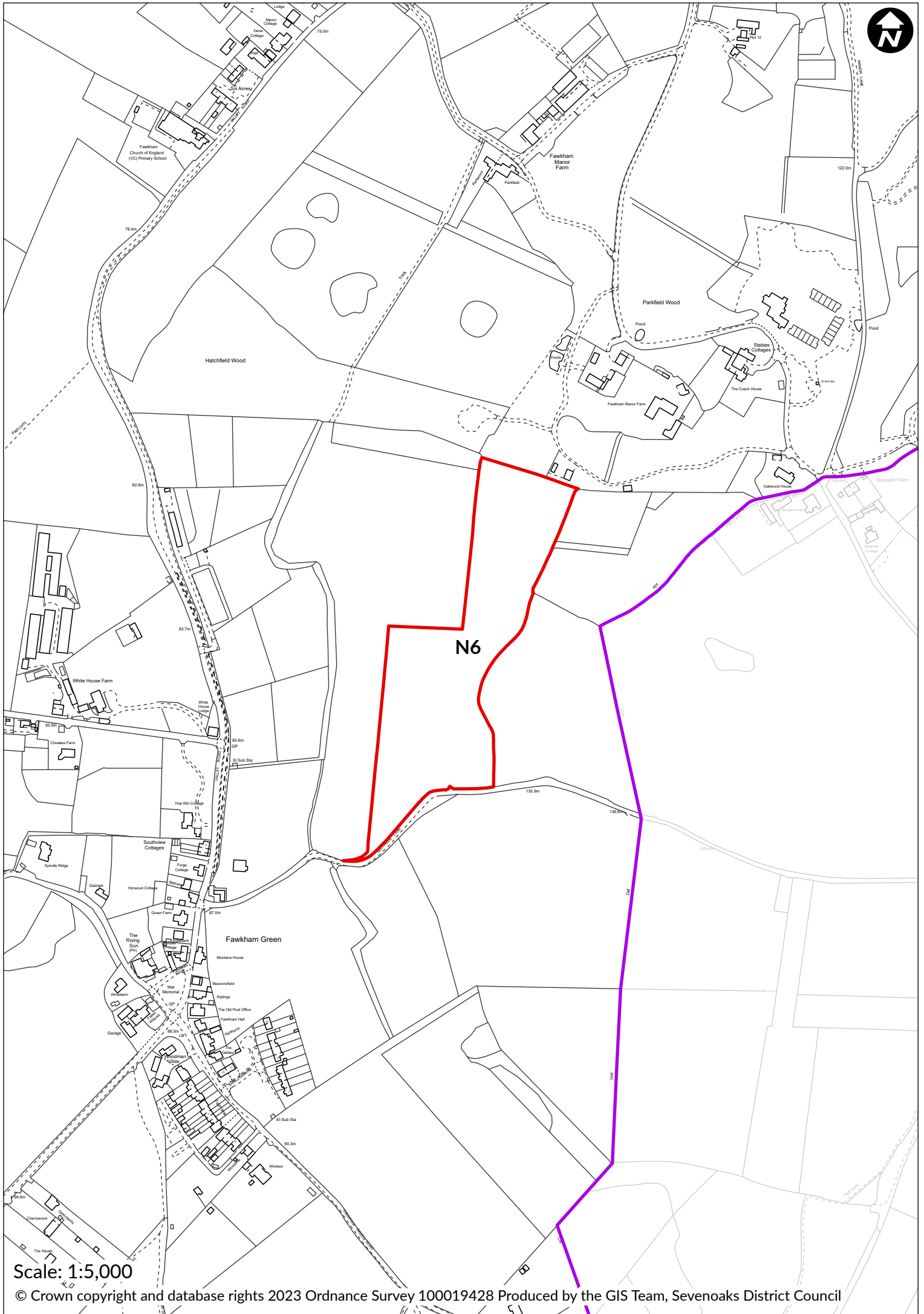


Scale: 1:5,000

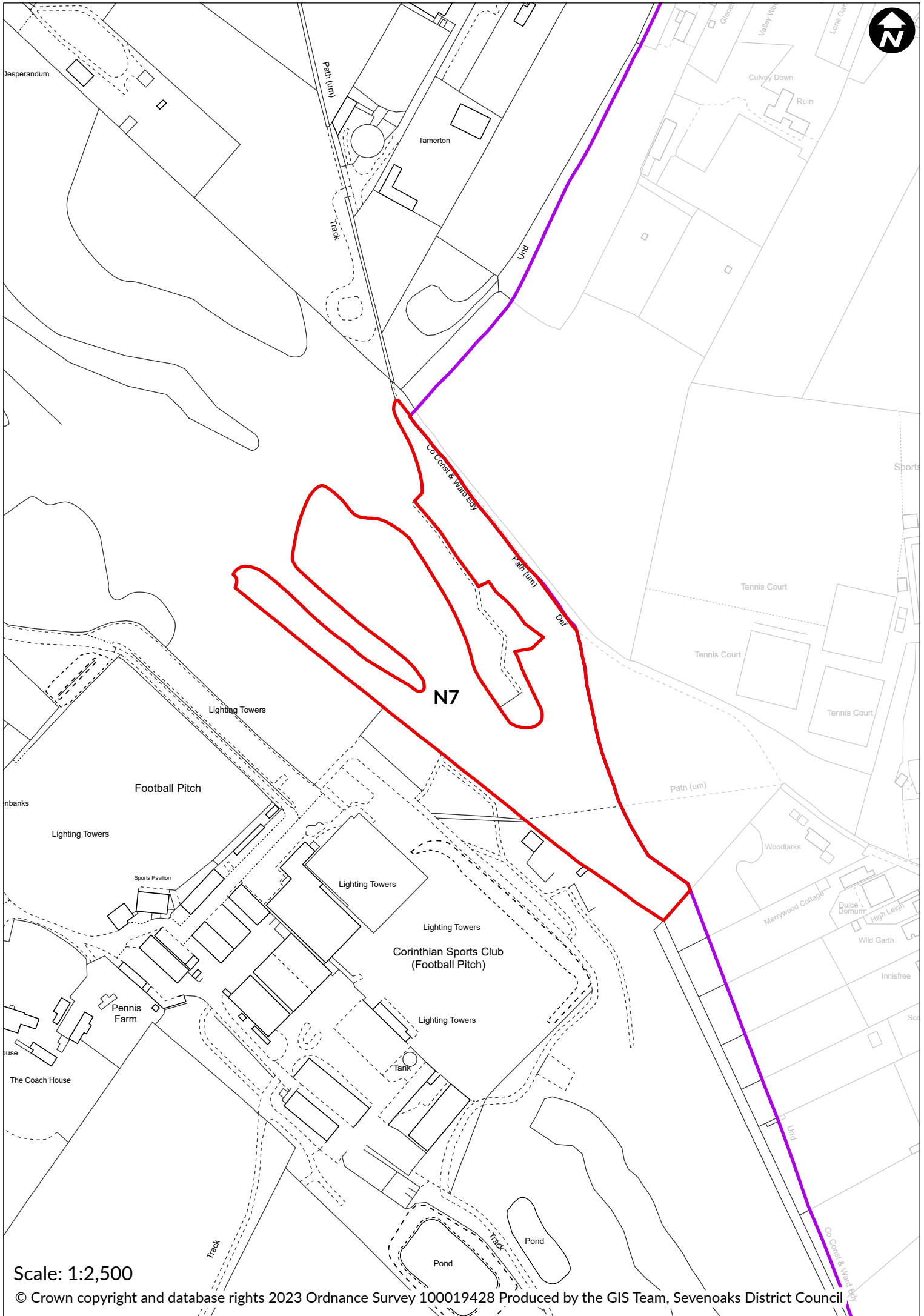
© Crown copyright and database rights 2023 Ordnance Survey 100019428 Produced by the GIS Team, Sevenoaks District Council



Scale: 1:2,500

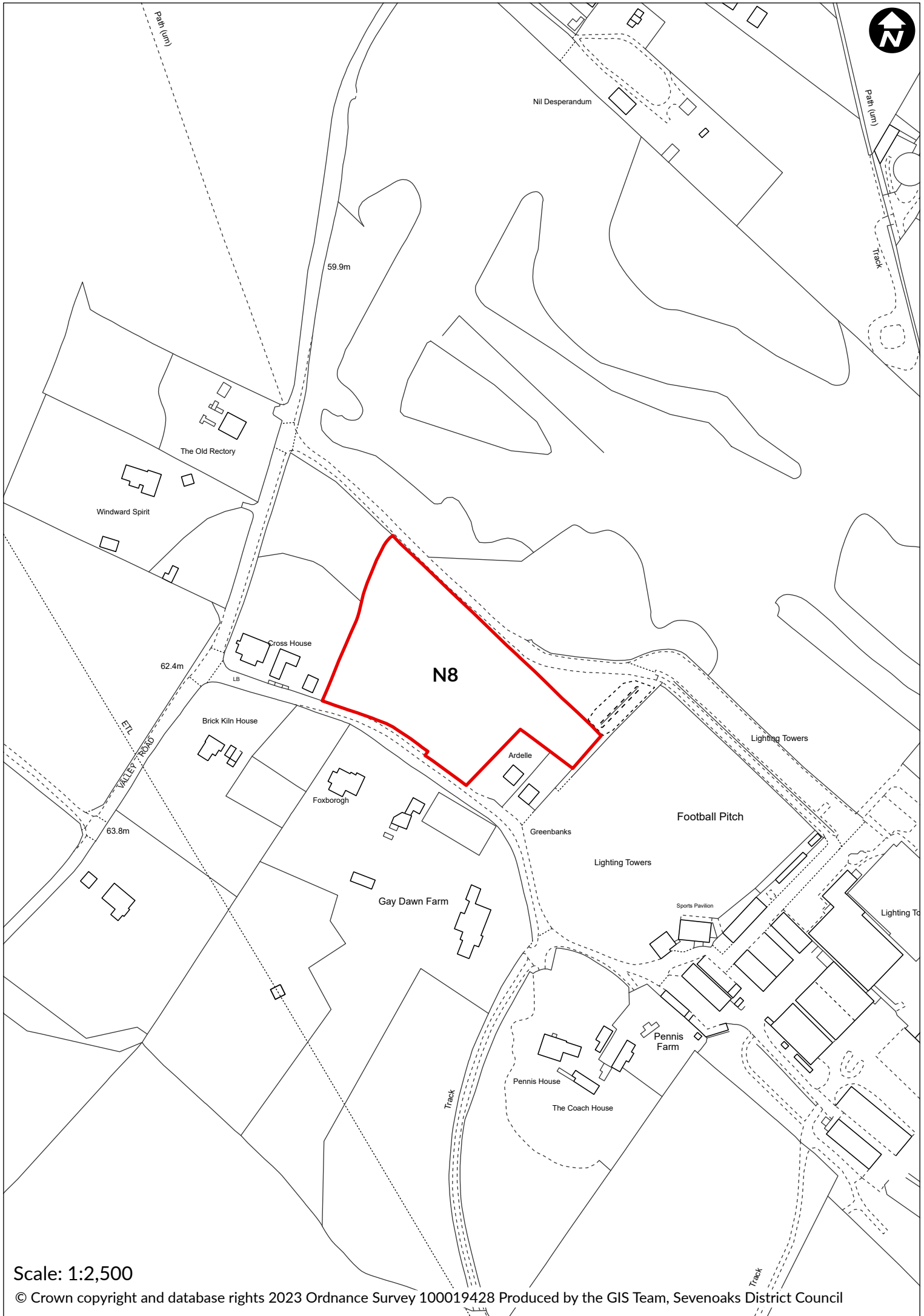


Scale: 1:5,000

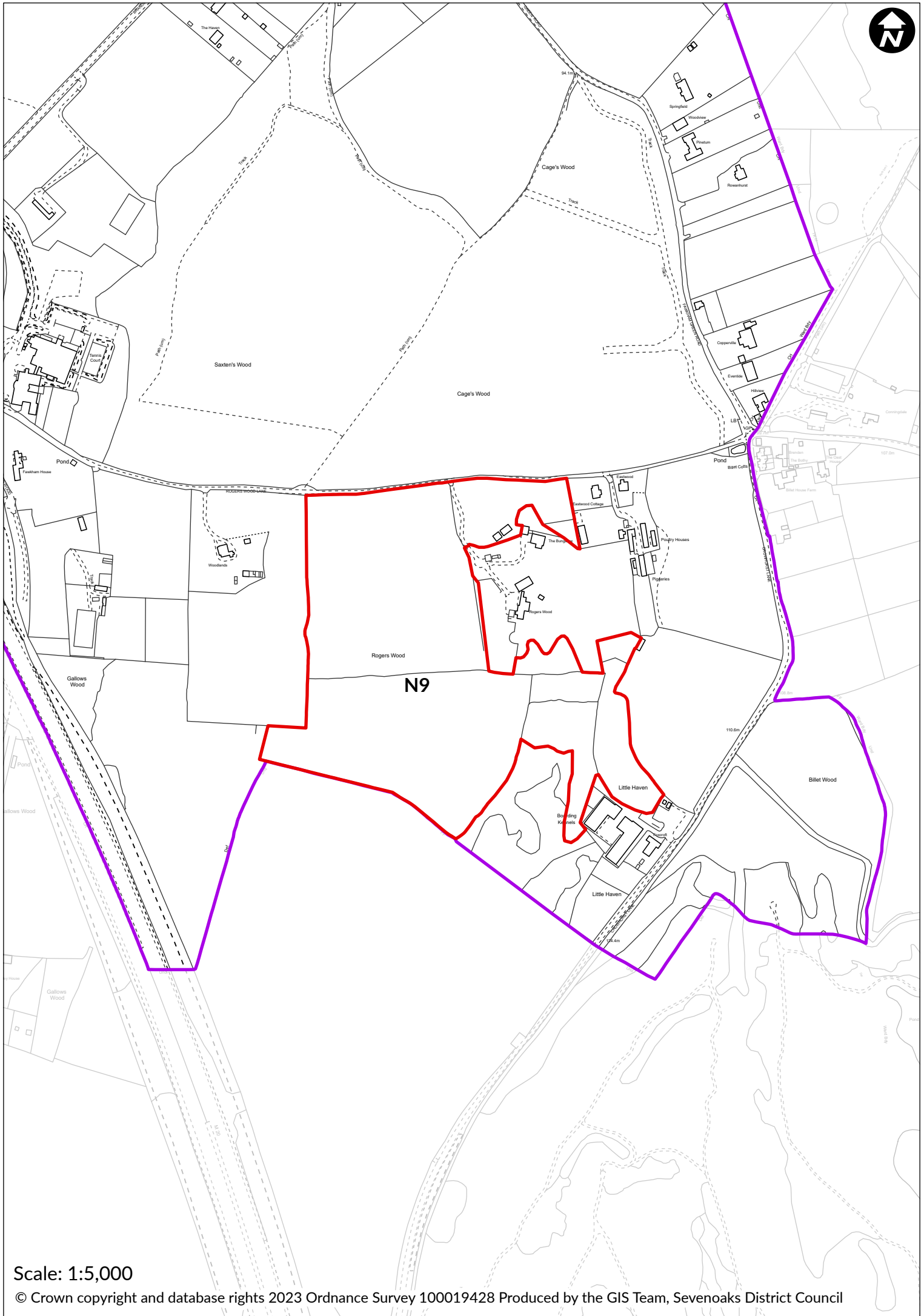


Scale: 1:2,500

© Crown copyright and database rights 2023 Ordnance Survey 100019428 Produced by the GIS Team, Sevenoaks District Council



Scale: 1:2,500

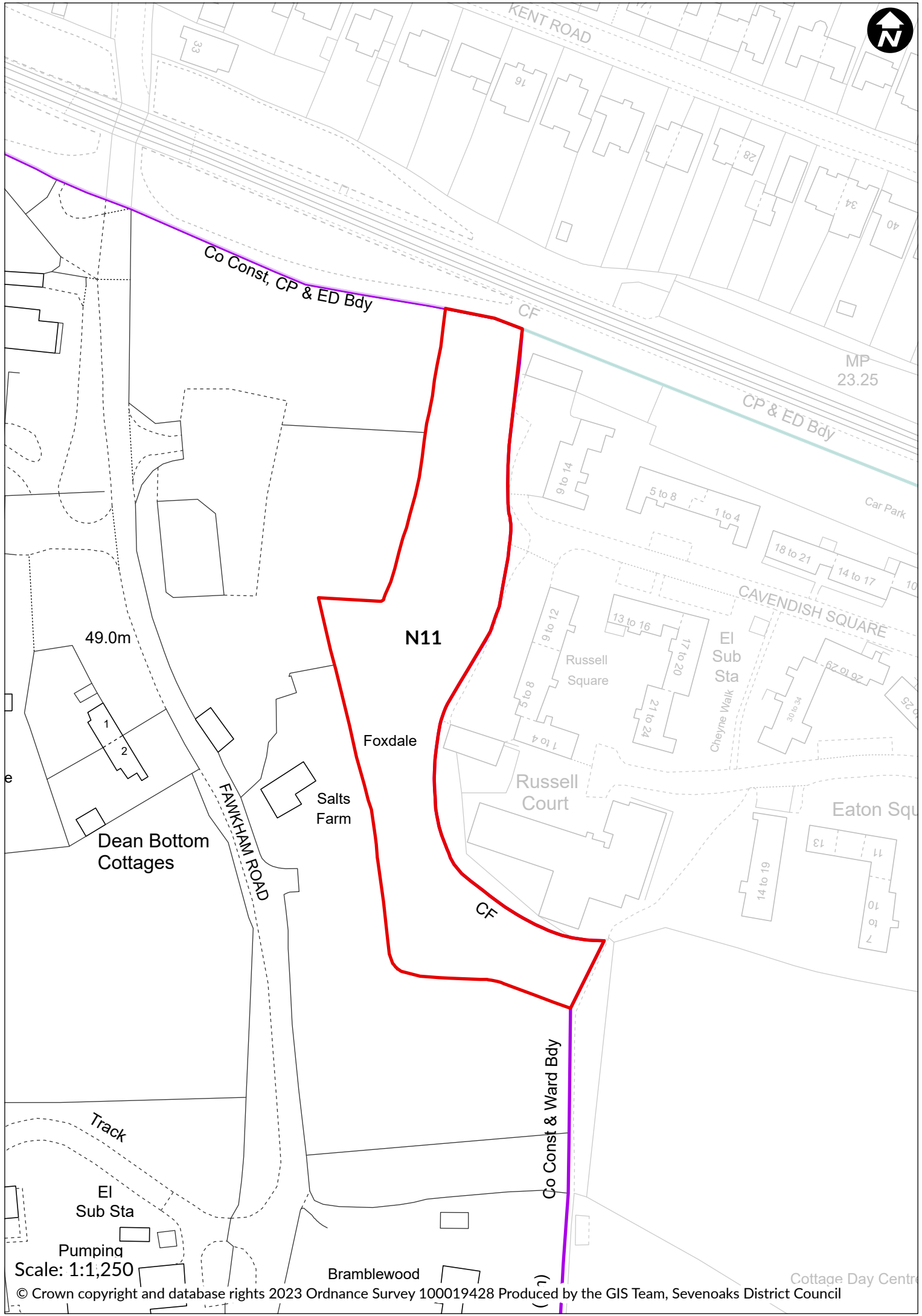


Scale: 1:5,000

© Crown copyright and database rights 2023 Ordnance Survey 100019428 Produced by the GIS Team, Sevenoaks District Council



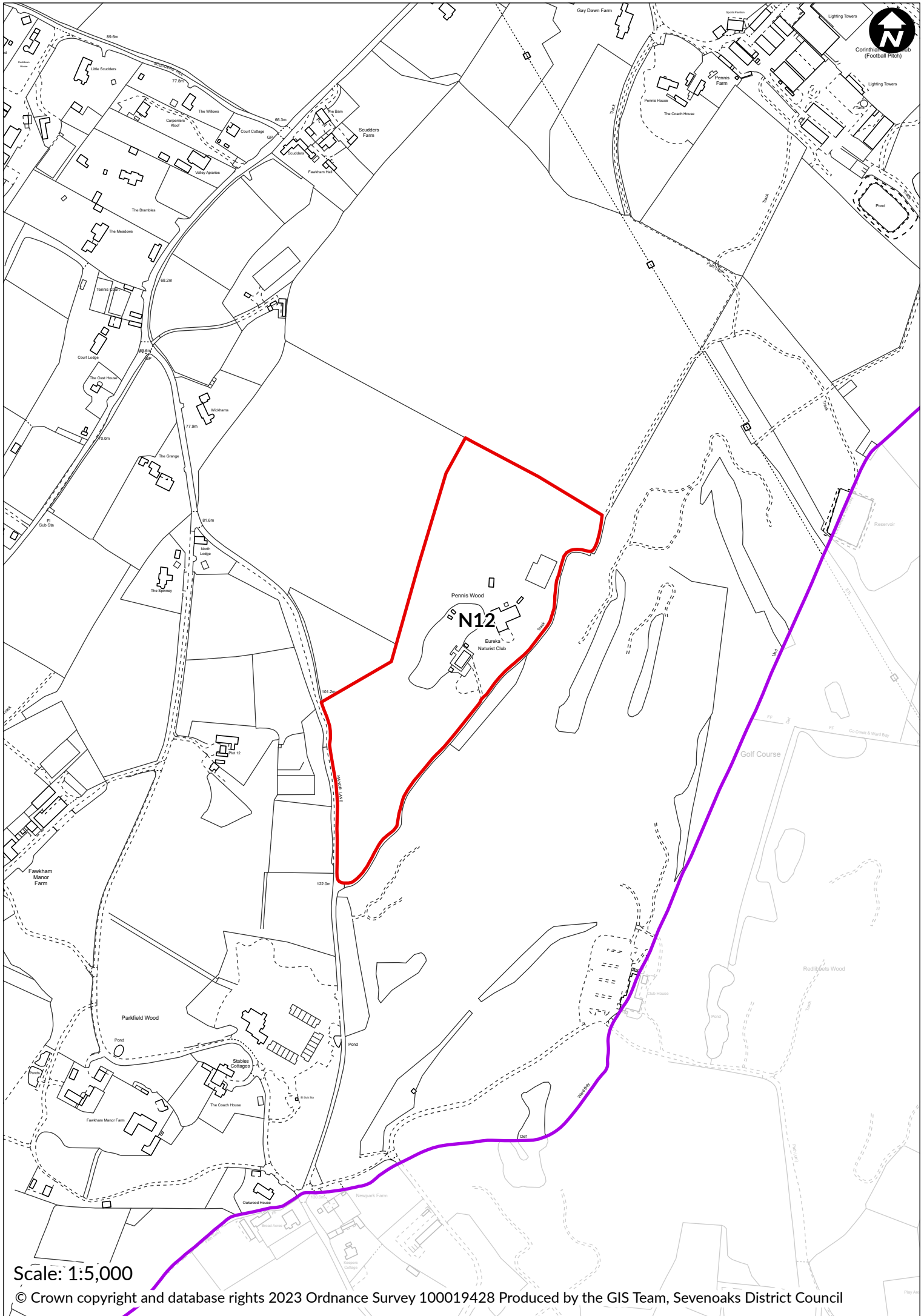
Scale: 1:2,500



Scale: 1:1,250

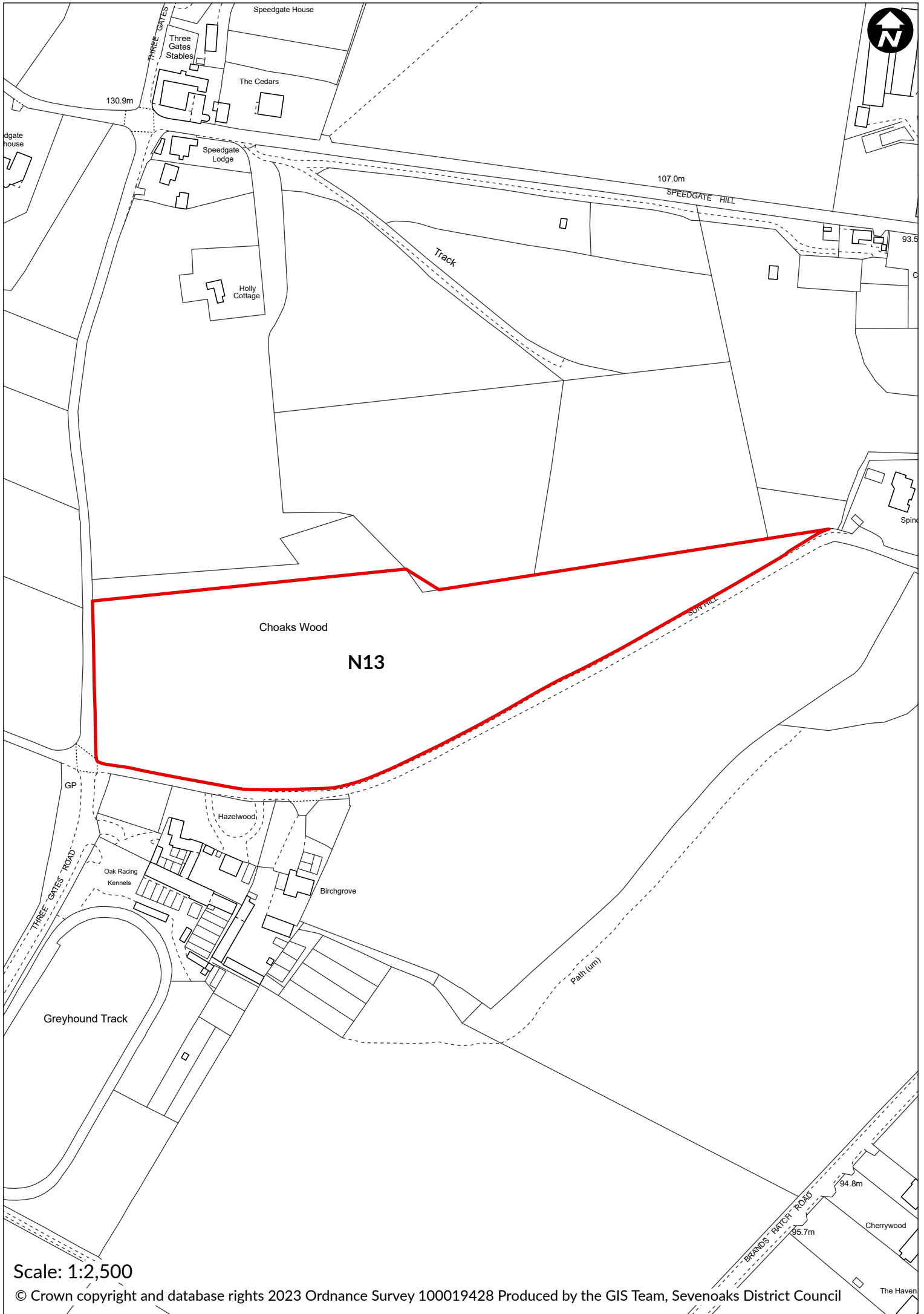


Continuing Club
(Football Pitch)



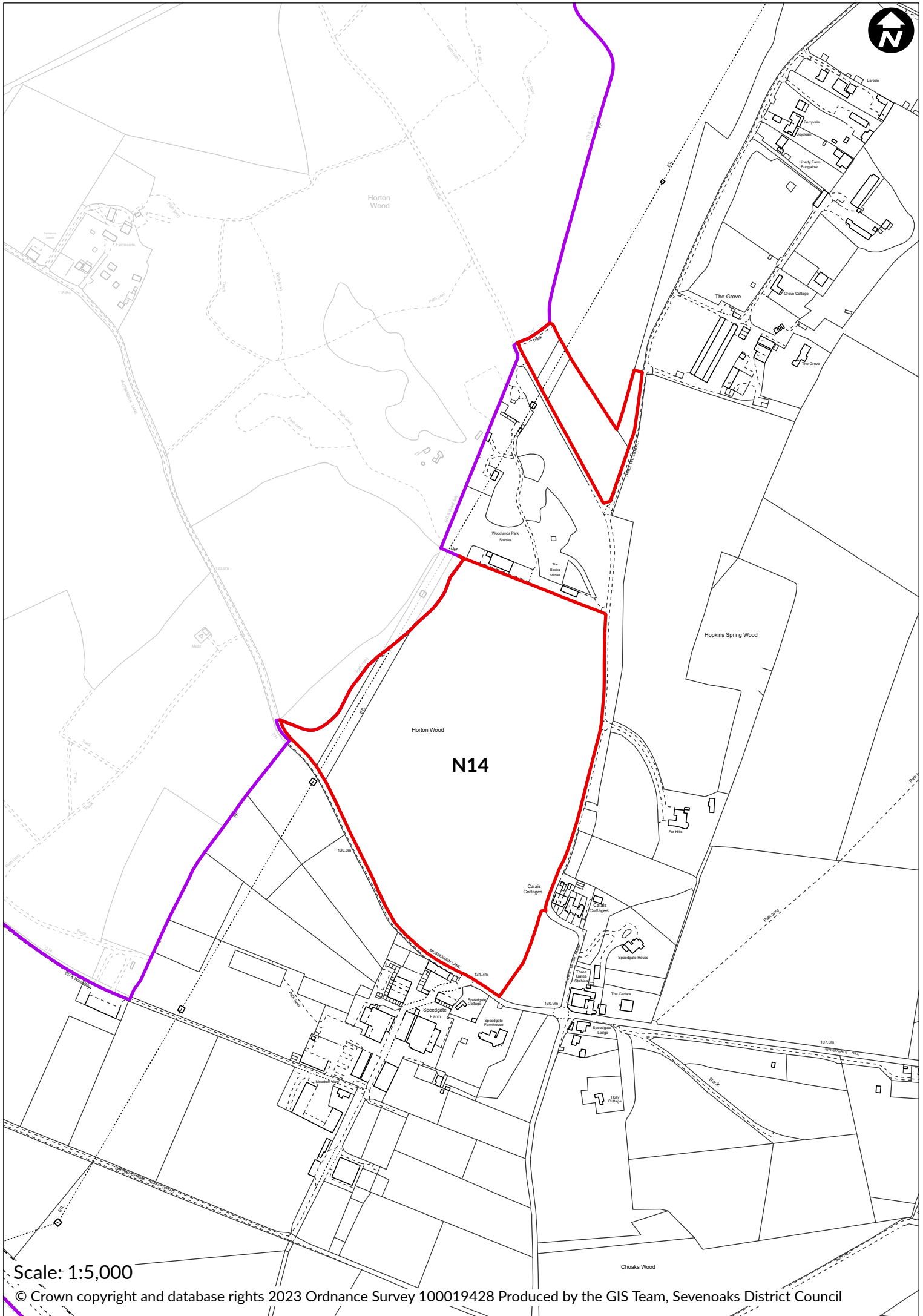
Scale: 1:5,000

© Crown copyright and database rights 2023 Ordnance Survey 100019428 Produced by the GIS Team, Sevenoaks District Council

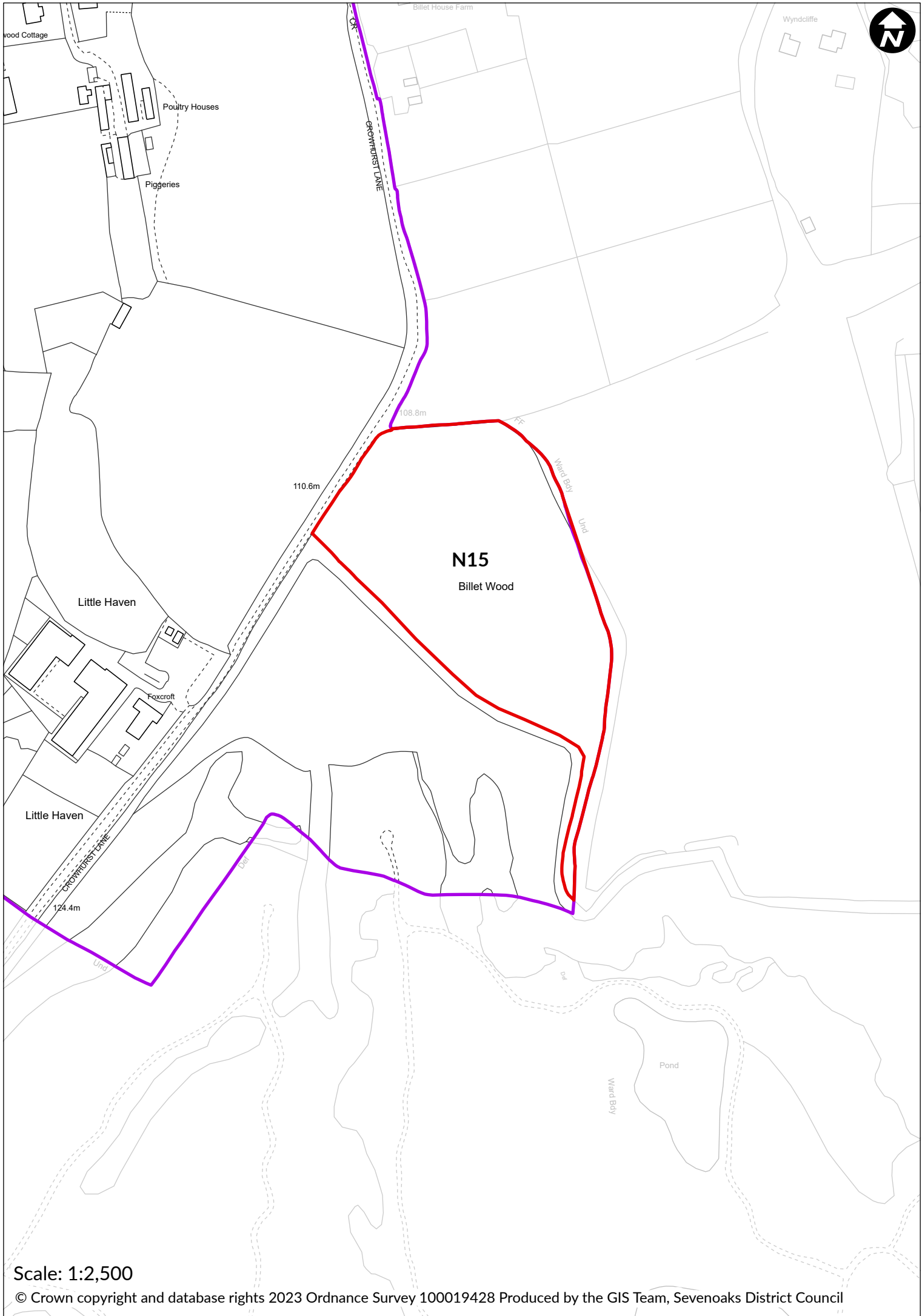


Scale: 1:2,500

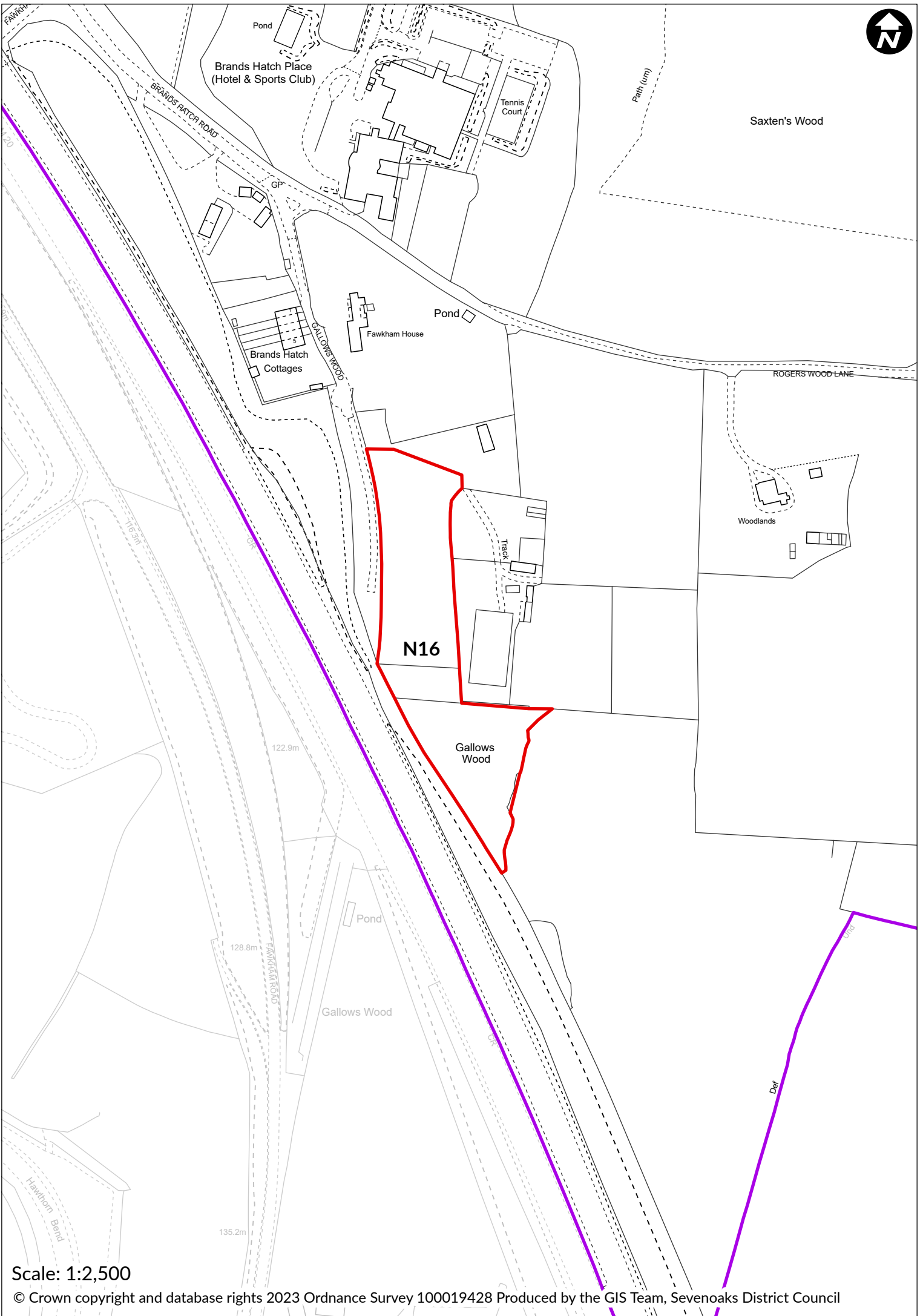
© Crown copyright and database rights 2023 Ordnance Survey 100019428 Produced by the GIS Team, Sevenoaks District Council



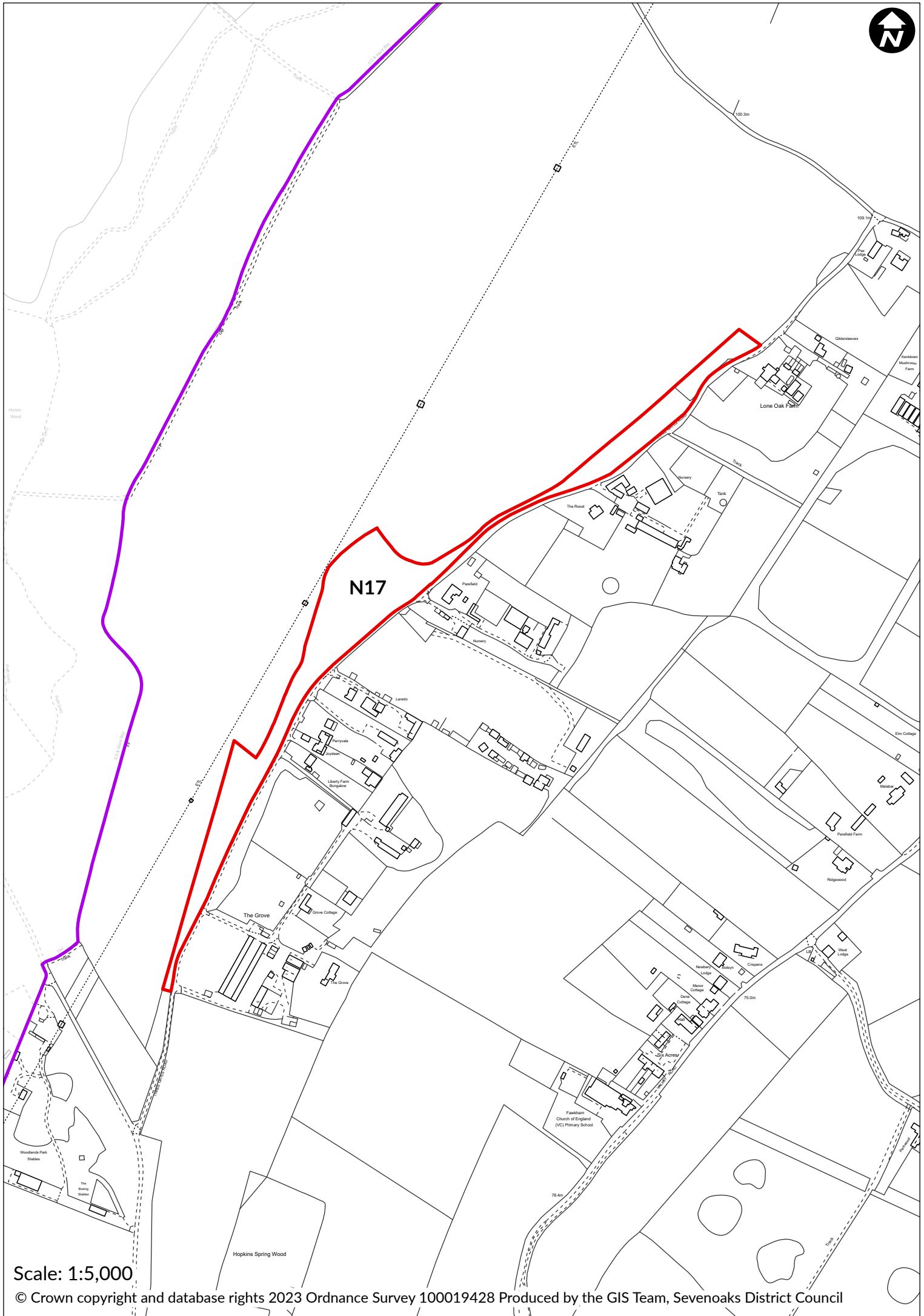
Scale: 1:5,000



Scale: 1:2,500



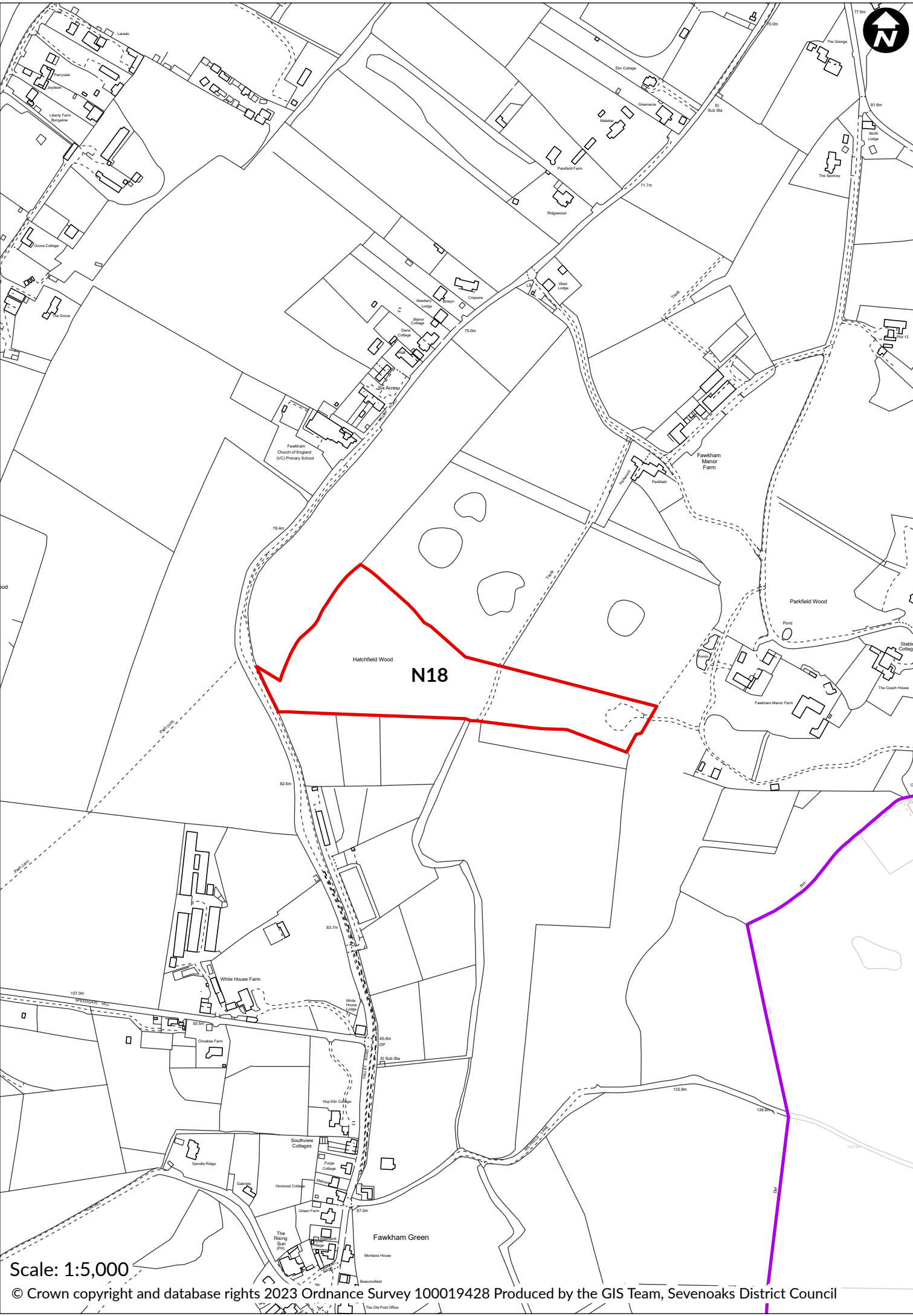
Scale: 1:2,500



N17

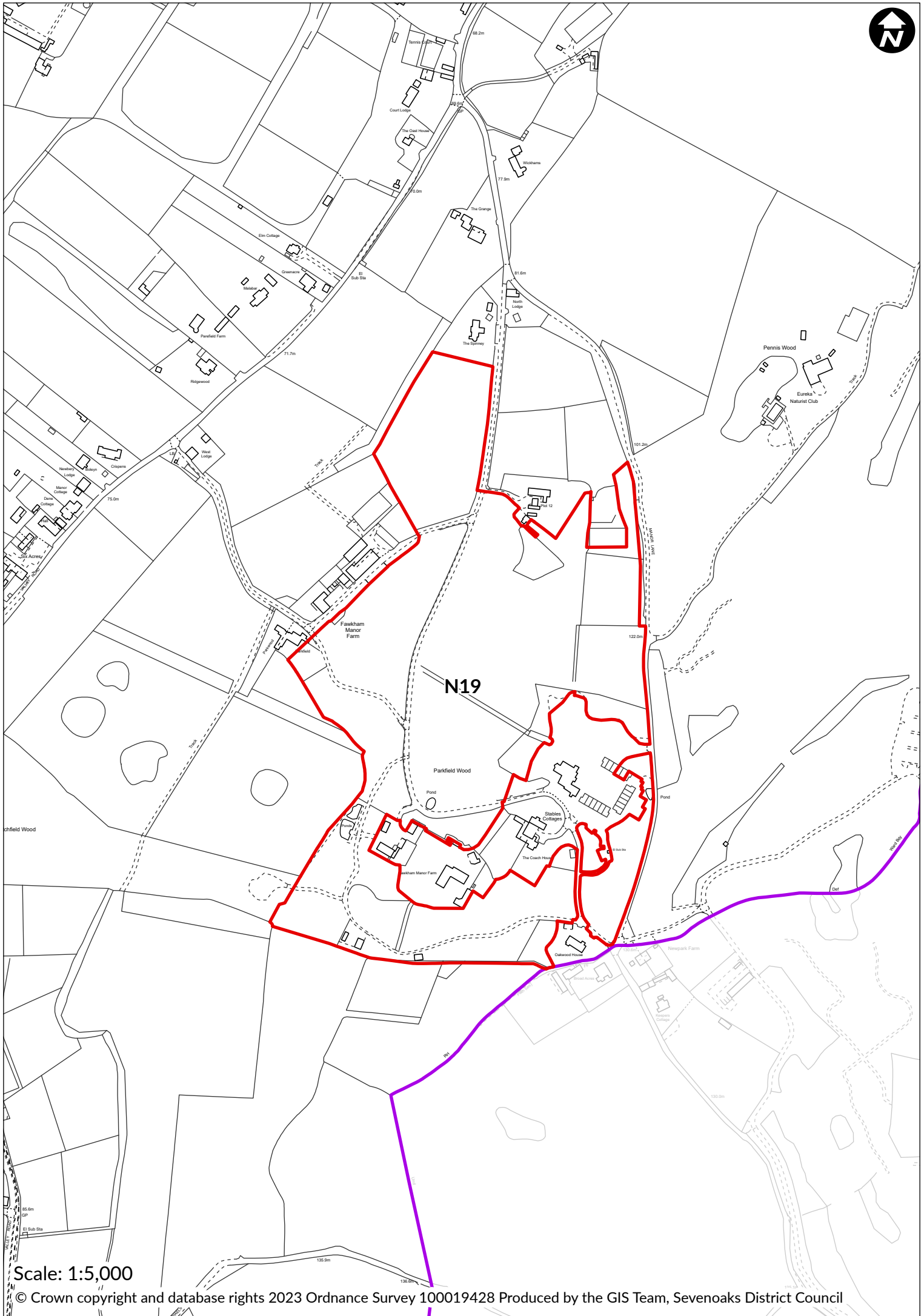
Scale: 1:5,000

© Crown copyright and database rights 2023 Ordnance Survey 100019428 Produced by the GIS Team, Sevenoaks District Council

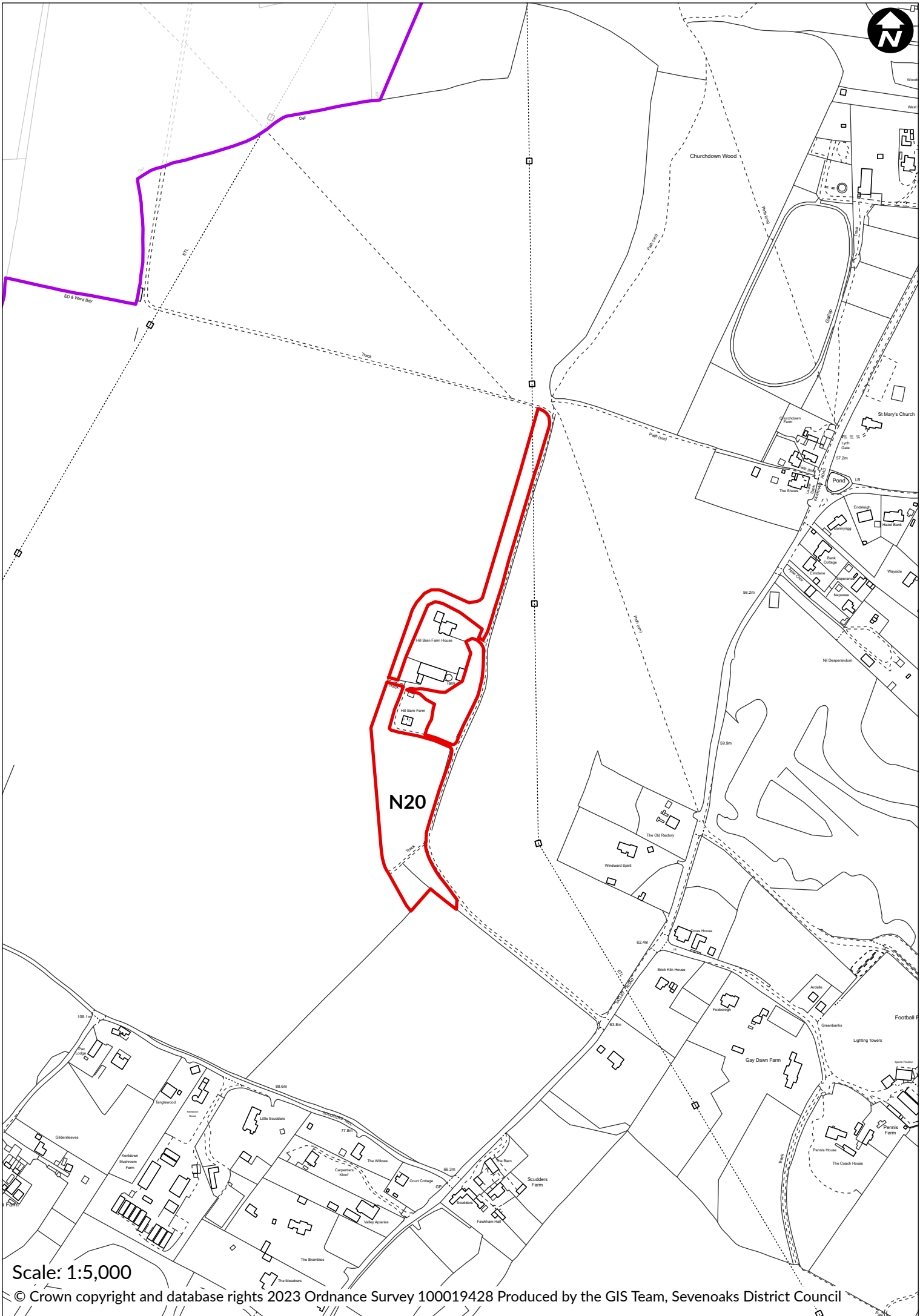


Scale: 1:5,000

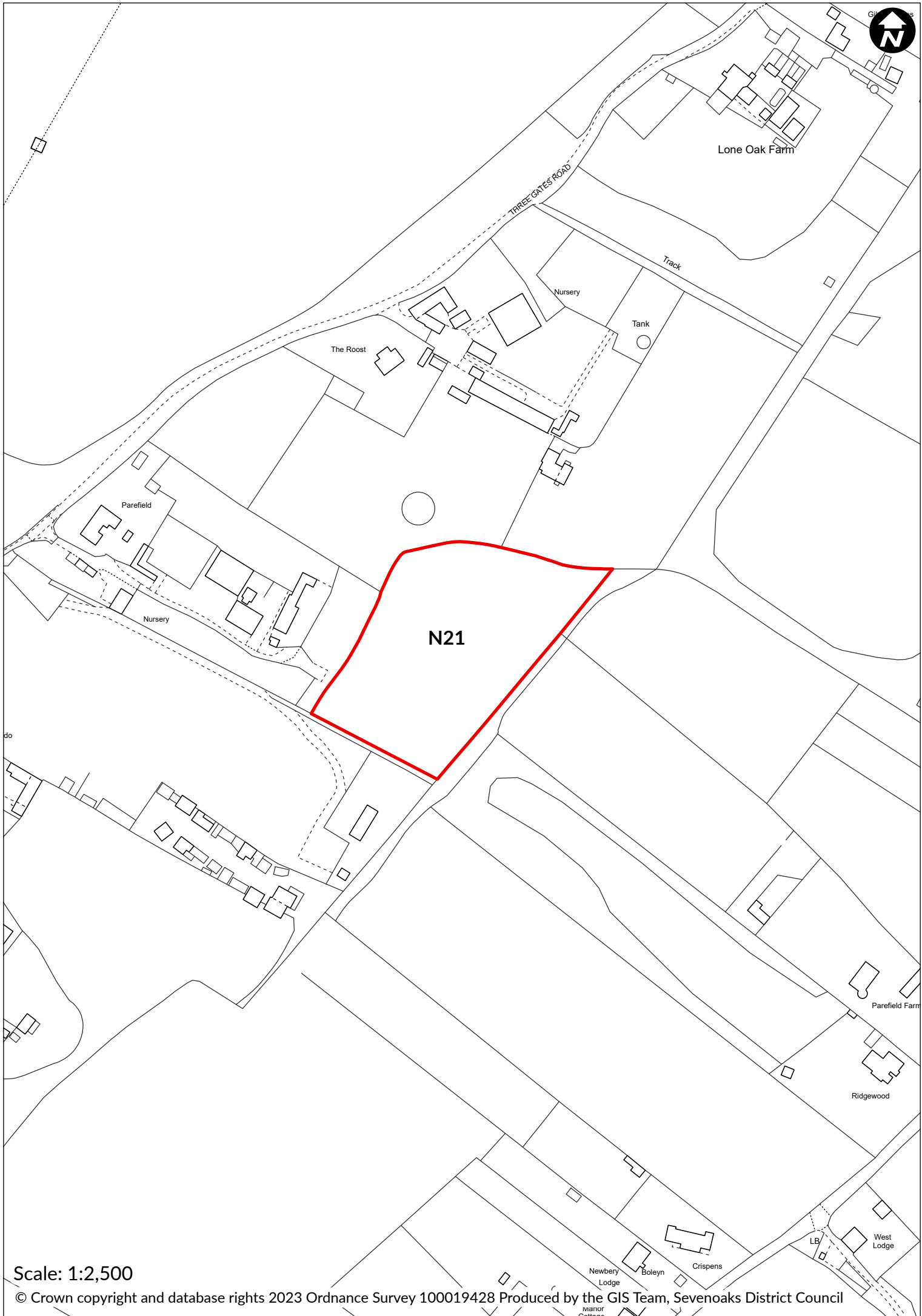
© Crown copyright and database rights 2023 Ordnance Survey 100019428 Produced by the GIS Team, Sevenoaks District Council



Scale: 1:5,000

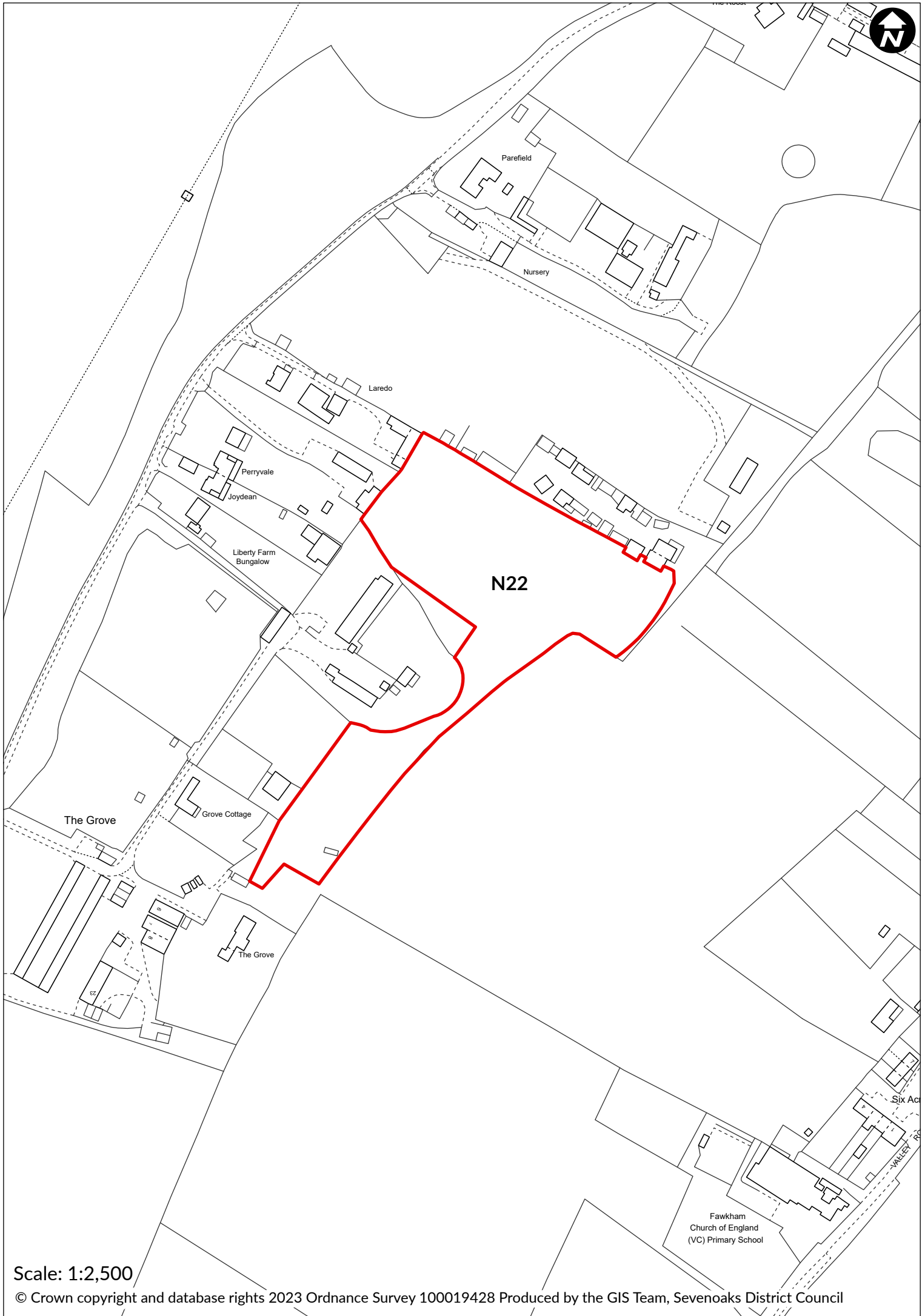


Scale: 1:5,000

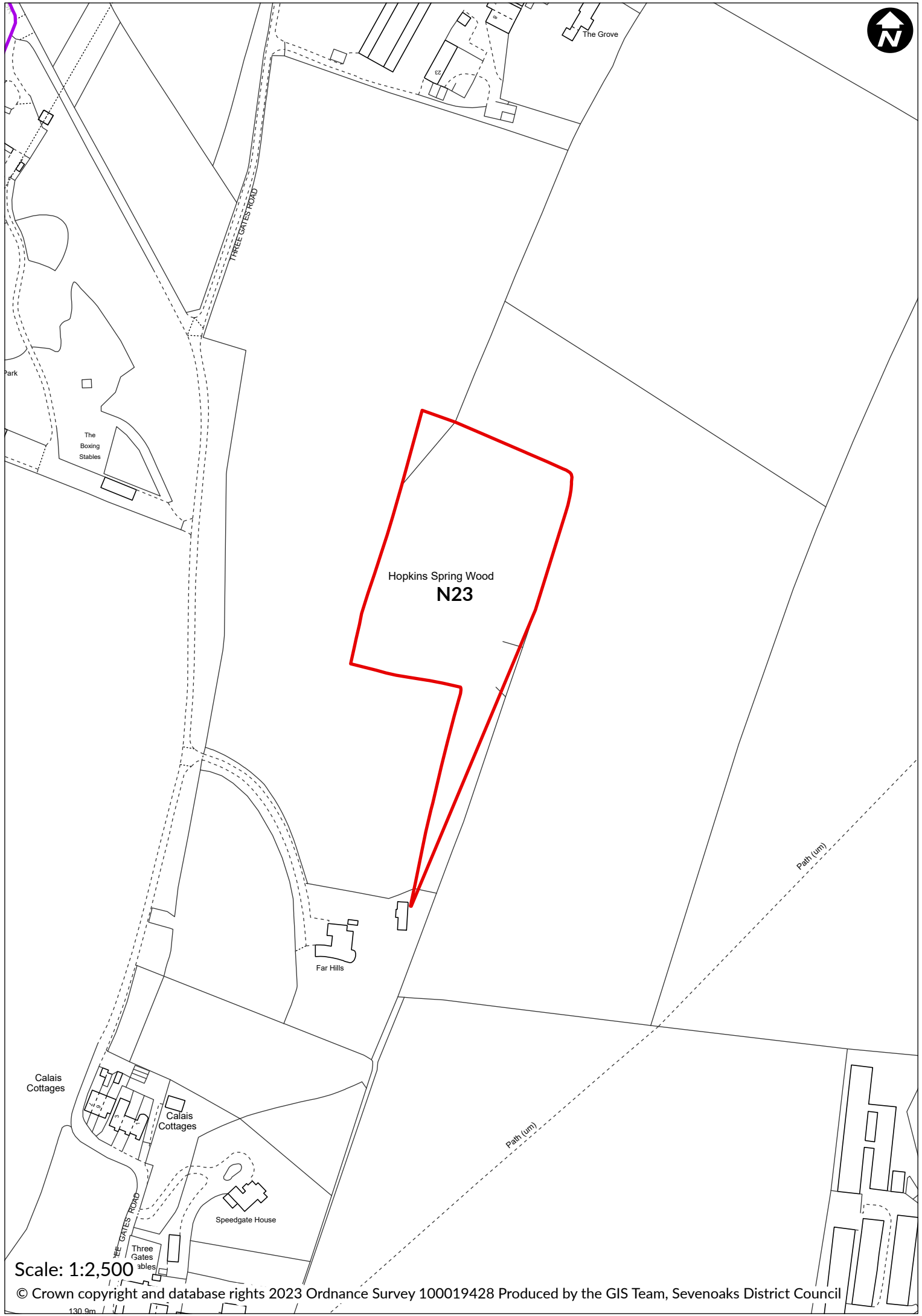


Scale: 1:2,500

© Crown copyright and database rights 2023 Ordnance Survey 100019428 Produced by the GIS Team, Sevenoaks District Council



Scale: 1:2,500

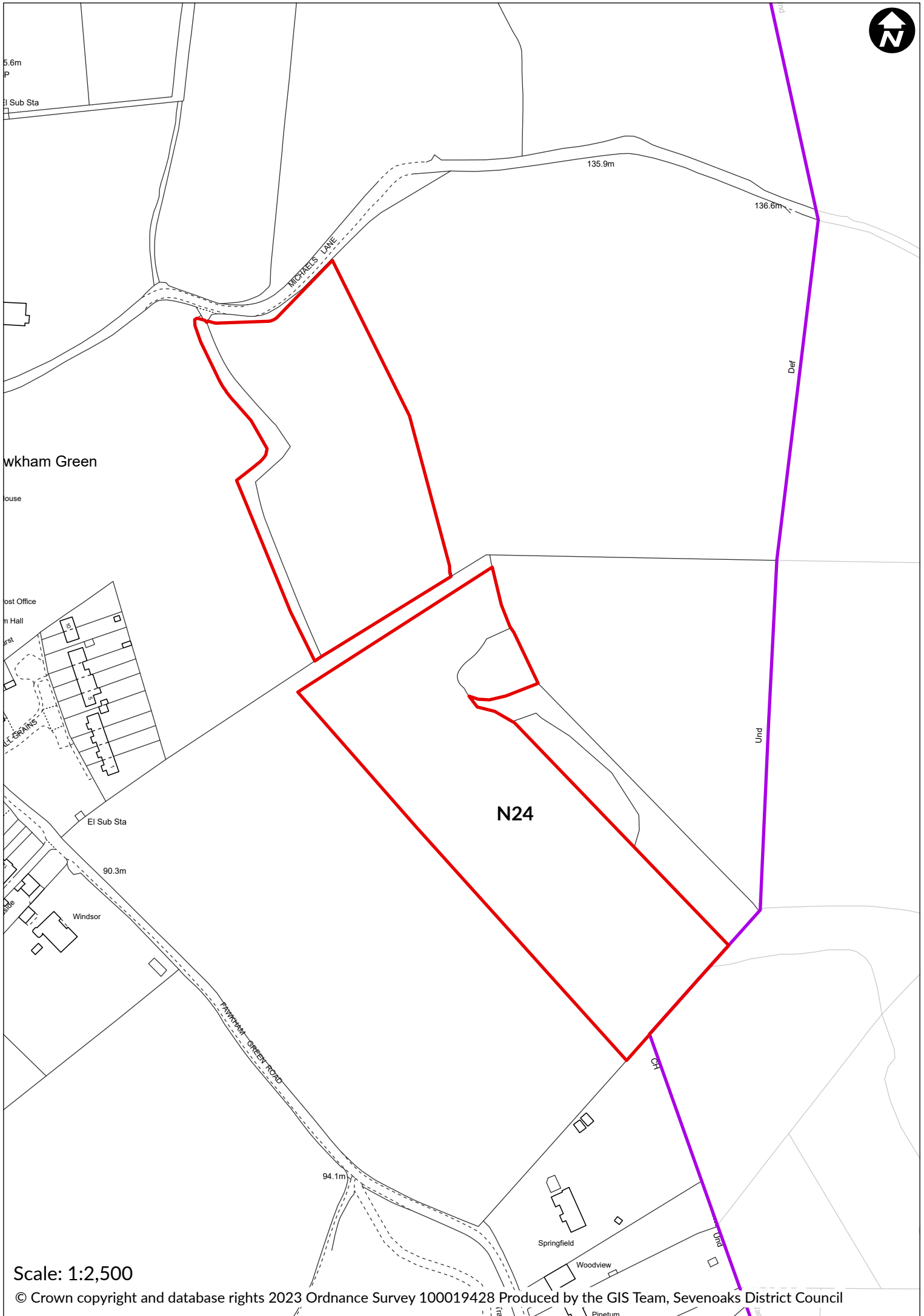


Hopkins Spring Wood
N23

Scale: 1:2,500

© Crown copyright and database rights 2023 Ordnance Survey 100019428 Produced by the GIS Team, Sevenoaks District Council

130.9m



5.6m
P
Sub Sta

Wkham Green

ouse

ost Office

n Hall

ret

LE CRANES

El Sub Sta

90.3m

Windsor

GREEN ROAD

94.1m

N24

135.9m

136.6m

Def

Und

CH

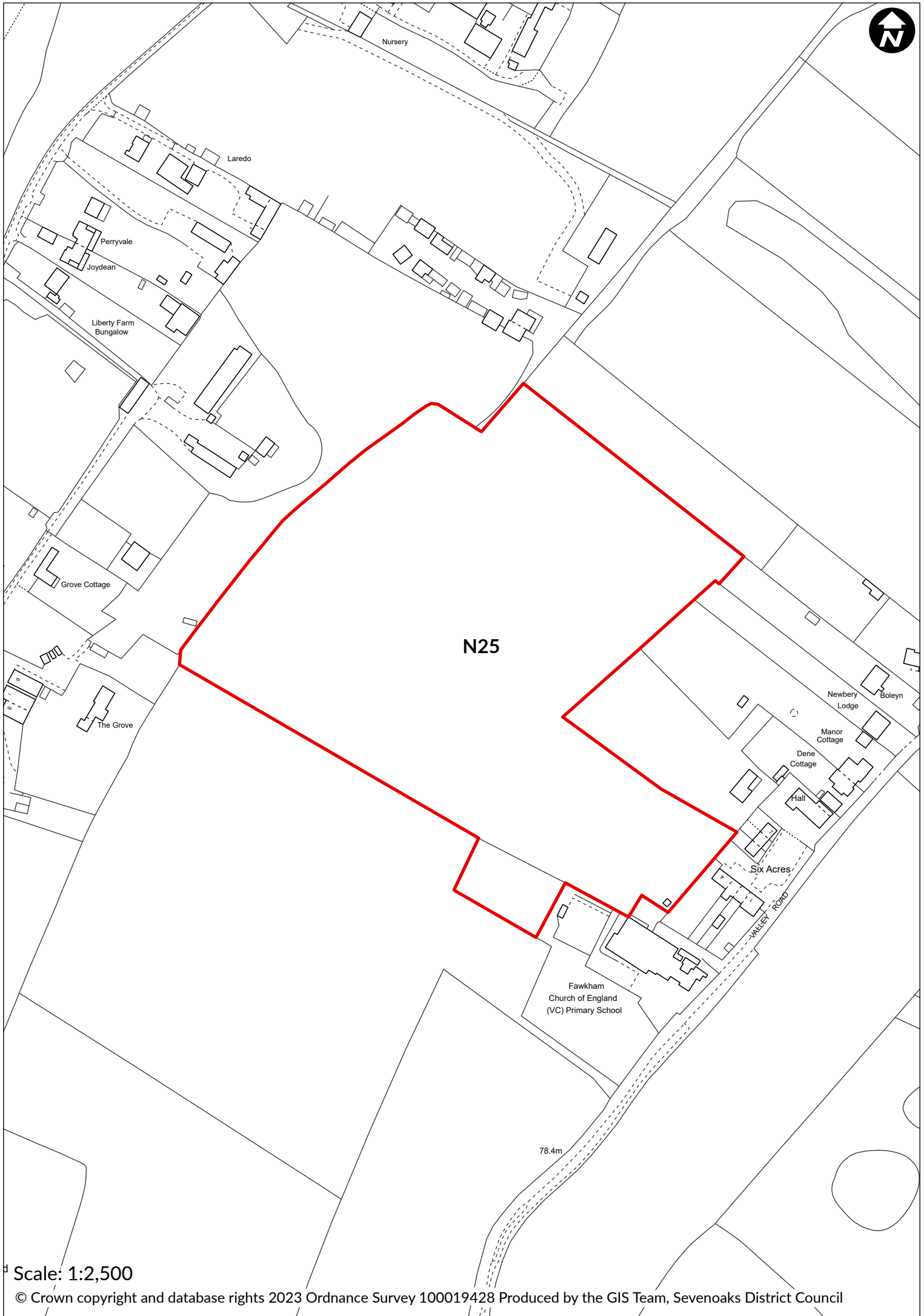
Springfield

Woodview

Pinetum

Scale: 1:2,500

© Crown copyright and database rights 2023 Ordnance Survey 100019428 Produced by the GIS Team, Sevenoaks District Council



N25

Nursery

Laredo

Perryvale

Joydean

Liberty Farm Bungalow

Grove Cottage

The Grove

Newbery Lodge

Boleyn

Manor Cottage

Dene Cottage

Hall

Six Acres

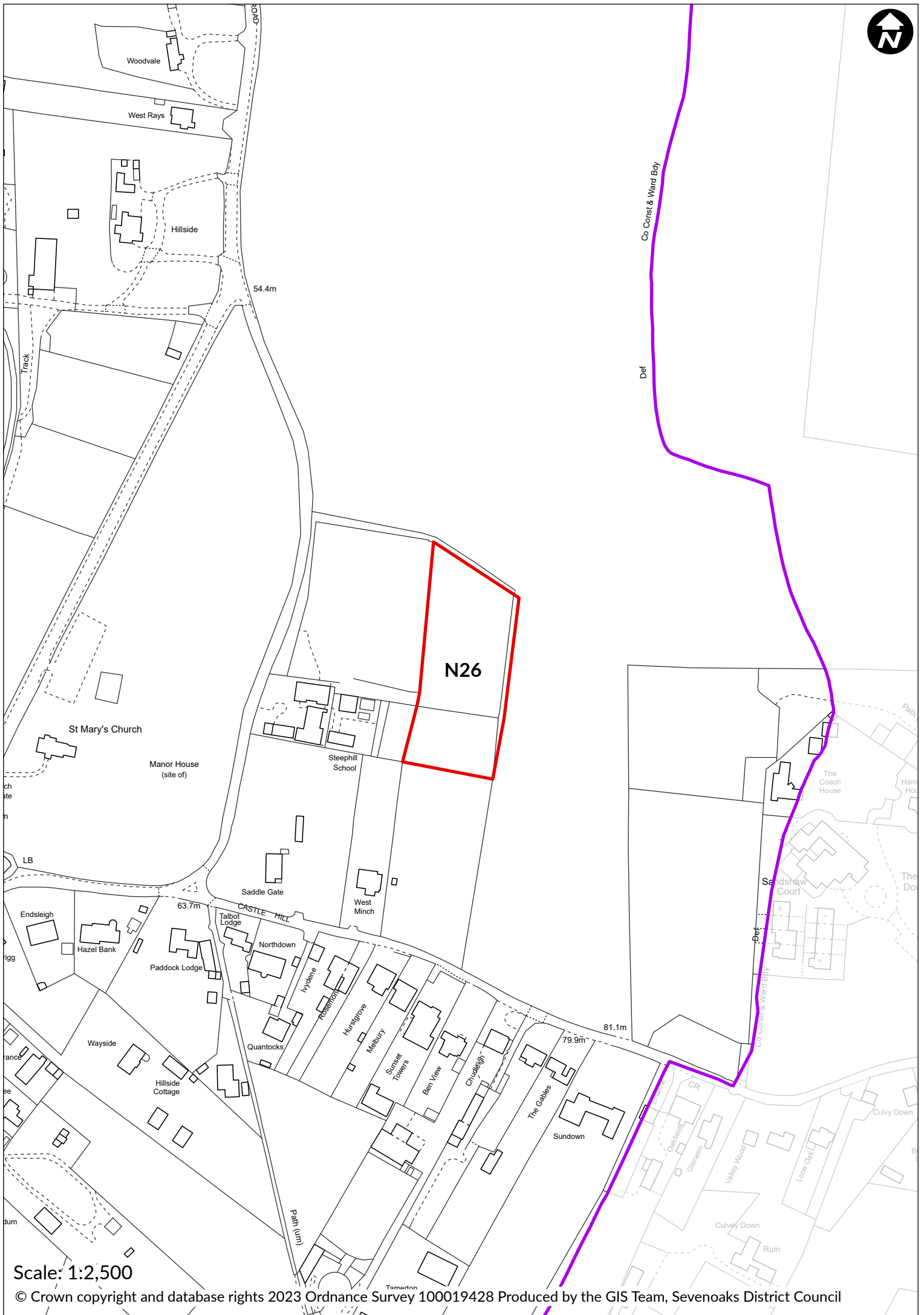
78.4m

Fawkham Church of England (VC) Primary School

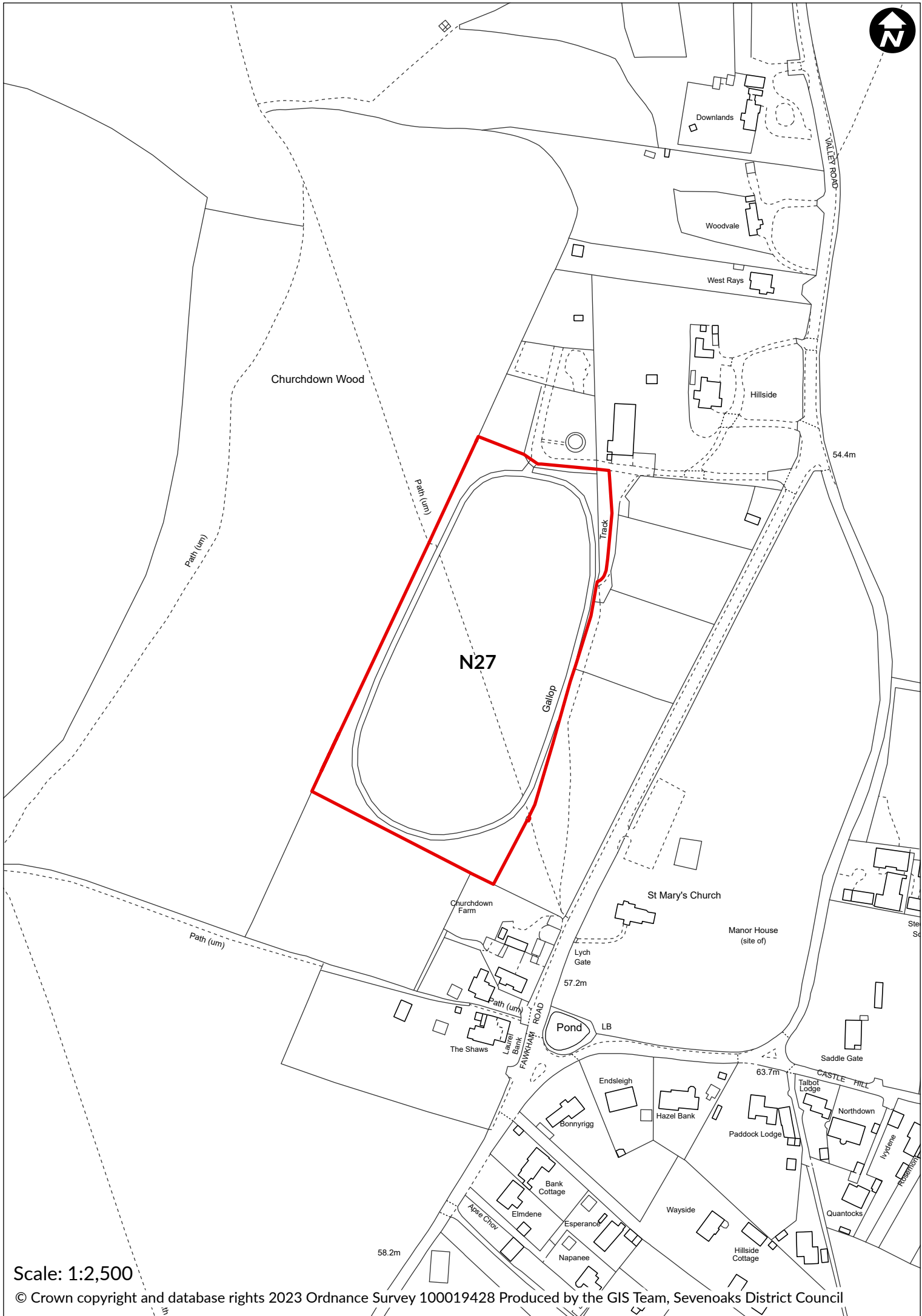
VALEY ROAD

Scale: 1:2,500

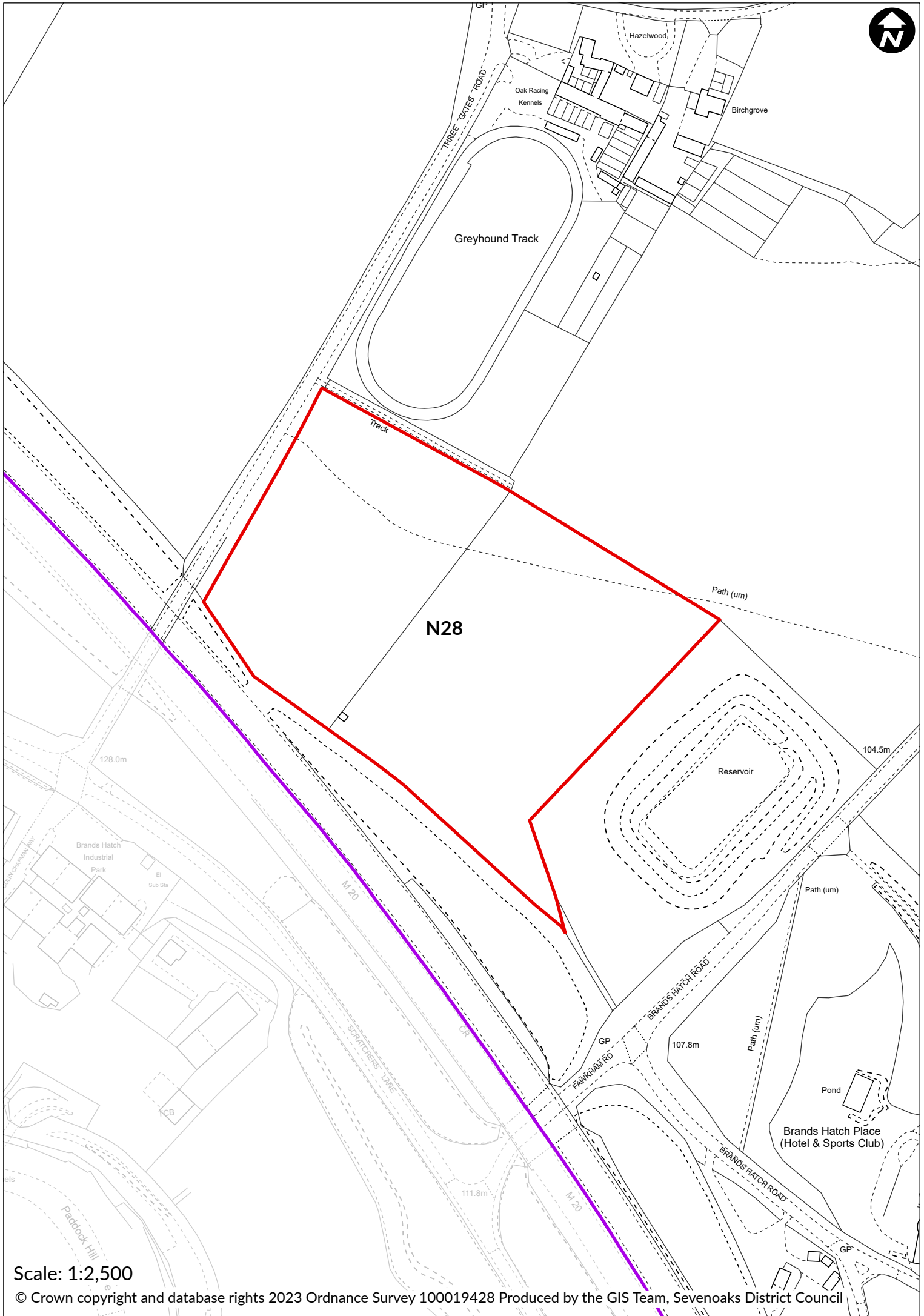
© Crown copyright and database rights 2023 Ordnance Survey 100019428 Produced by the GIS Team, Sevenoaks District Council



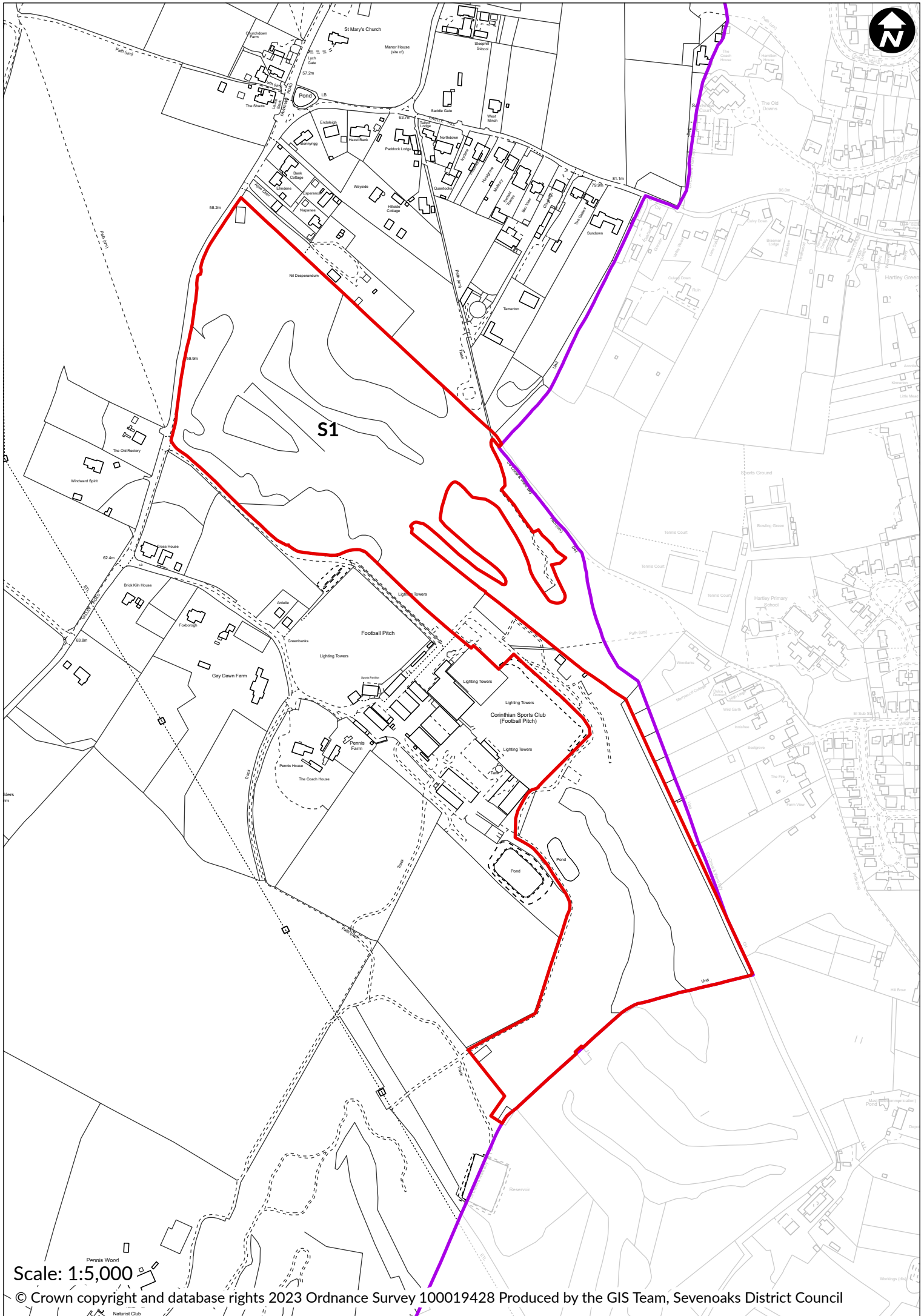
Scale: 1:2,500



Scale: 1:2,500



Scale: 1:2,500



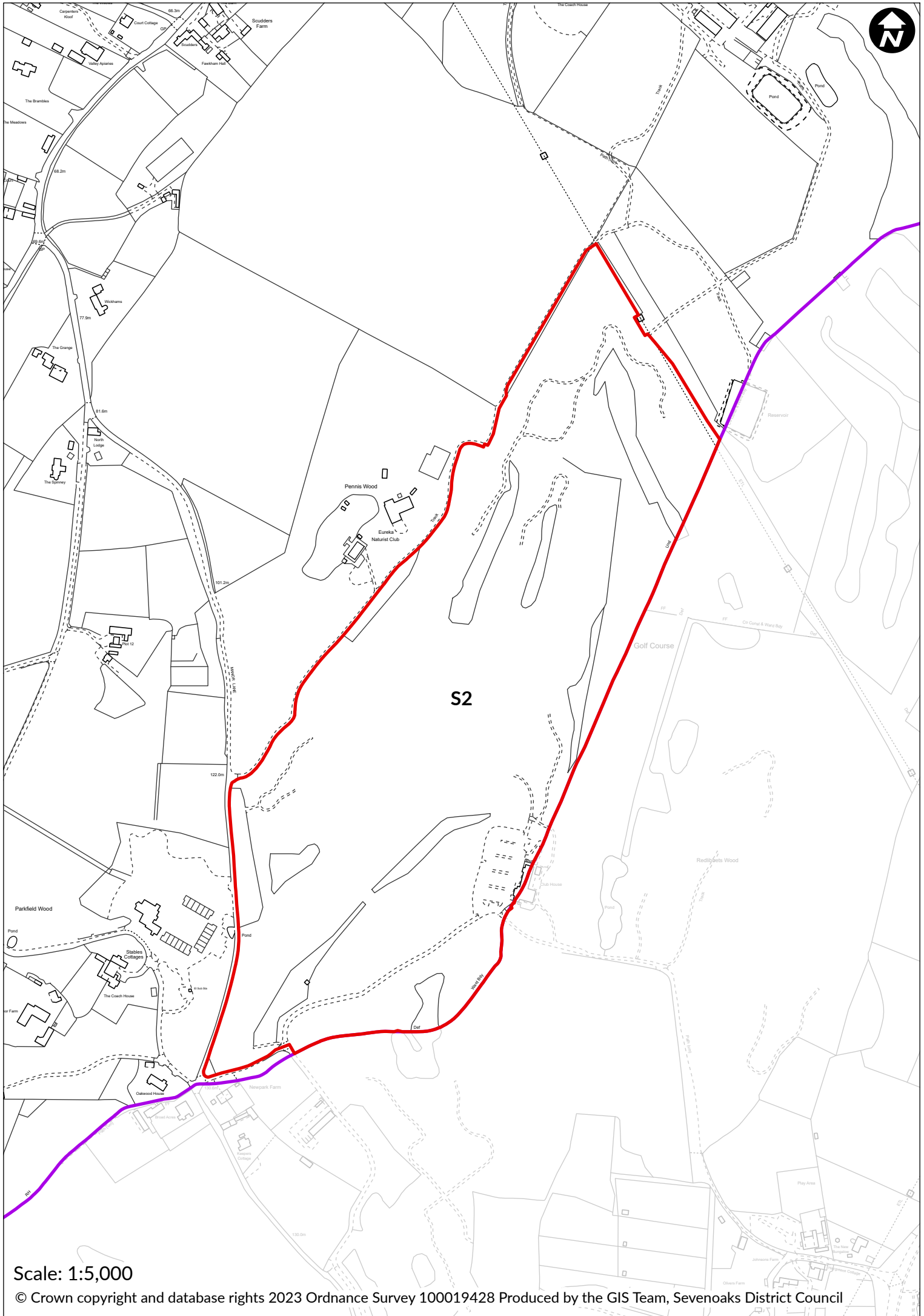
S1

Scale: 1:5,000

© Crown copyright and database rights 2023 Ordnance Survey 100019428 Produced by the GIS Team, Sevenoaks District Council

Pennis Wood

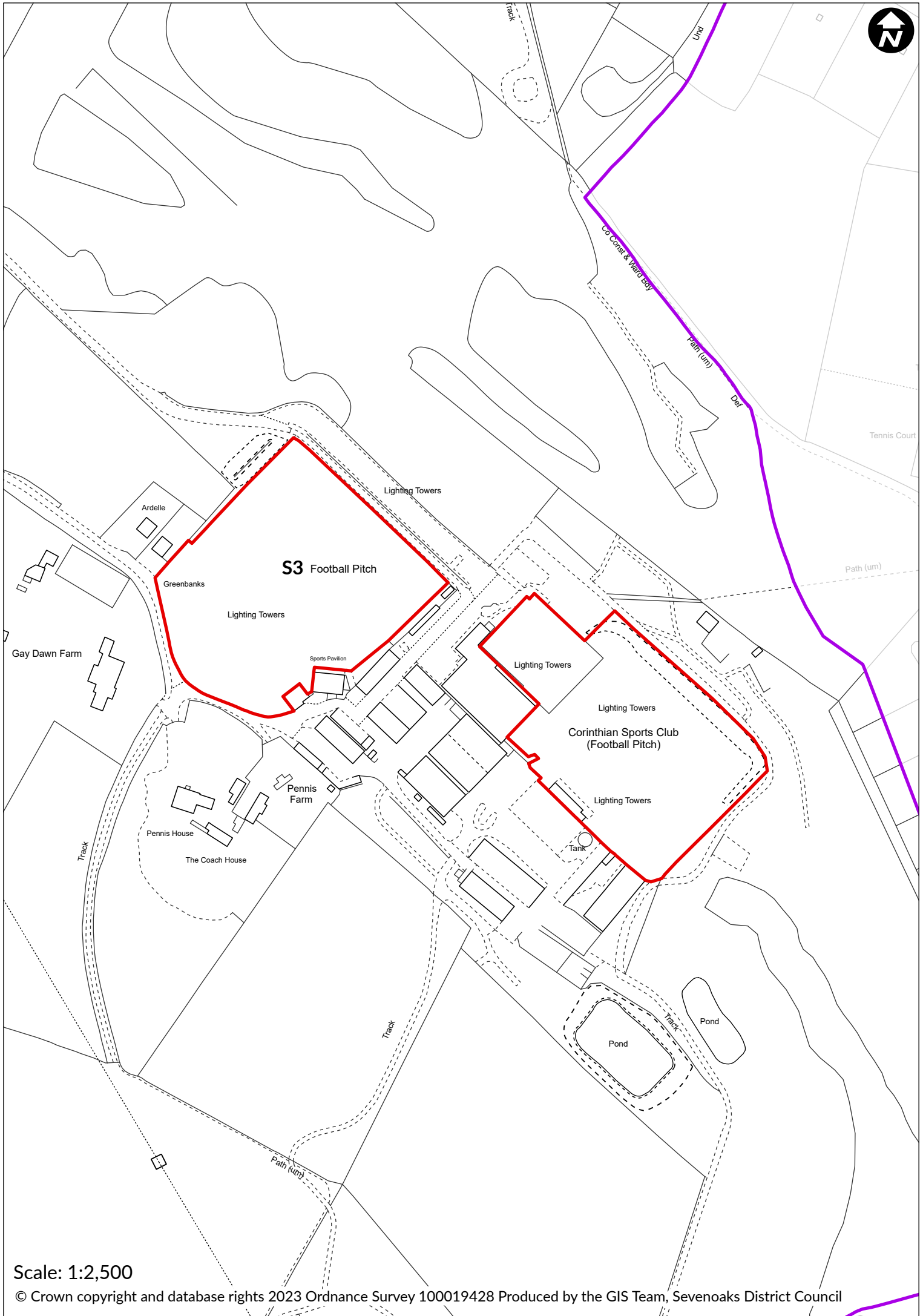
Naturalist Club



S2

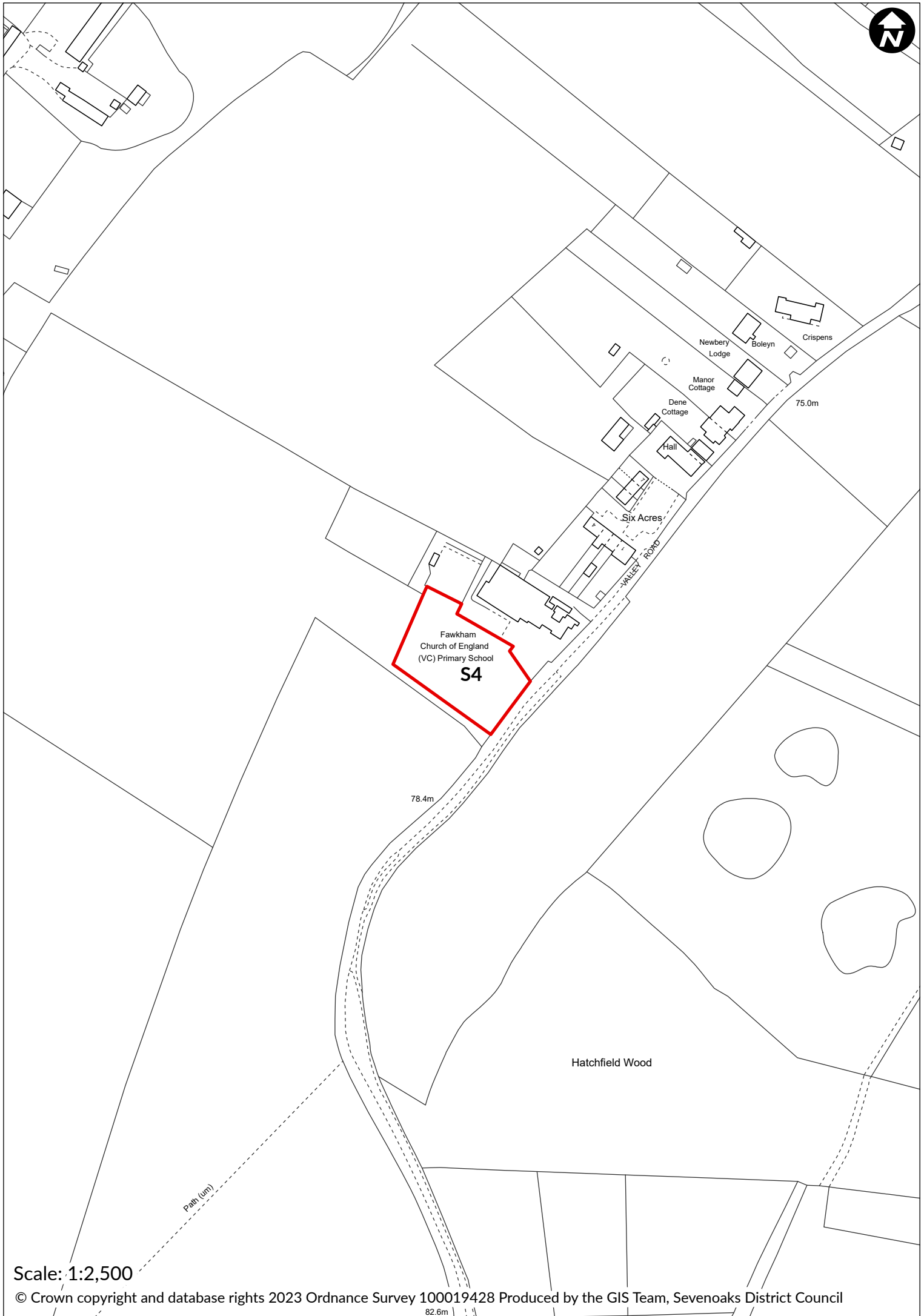
Scale: 1:5,000

© Crown copyright and database rights 2023 Ordnance Survey 100019428 Produced by the GIS Team, Sevenoaks District Council



Scale: 1:2,500

© Crown copyright and database rights 2023 Ordnance Survey 100019428 Produced by the GIS Team, Sevenoaks District Council



Fawkham
Church of England
(VC) Primary School
S4

Hatchfield Wood

Path (um)

Scale: 1:2,500

© Crown copyright and database rights 2023 Ordnance Survey 100019428 Produced by the GIS Team, Sevenoaks District Council

82.6m



54.4m

S5

Manor House
(site of)

Steephill
School

Saddle Gate

West
Minch

63.7m

CASTLE HILL

Talbot
Lodge

Scale: 1:1,250